

+NOTICE!!

These documents have been scanned!

Do not place un-scanned documents beneath this notice!

Do not remove this notice from this file!

GPO Jacket No. 560-102
Print Order 61540
Rise Business Services, LLC
Job=AZ15 7/29/2019



Box Number= AZ15189



Claim Begin-End: AMC312579-AMC312582

1 Initial Receipt



AZ15189-5

AMC311330-AMC312984

UNITED STATES
DEPARTMENT OF THE INTERIOR
BUREAU OF LAND MANAGEMENT

RECEIPT AND ACCOUNTING ADVICE

NO. 1665578
SM/AZ 03/15/91

04

Subject: LOCATION NOTICES (4)

2 16 12

40.00

Applicant:

CHEMSTAR, INC.
RTE. 1, BOX 110
DOUGLAS, AZ 85607

Remitter: SAME - CK #1133
364-2429

Assignor:

(Signature)

Entered in Comp. 3/18/91 Series

LEASE MANAGEMENT DATA									
<input type="checkbox"/> NEW <input type="checkbox"/> UPDATE <input type="checkbox"/> PAYMENT									
ORIGINAL SERIAL NO.	ASG.	TYPE	ST.	CTY.	FUND SYMBOL			ACRES/UNITS	RATE
AMC 312579-312582									
AMOUNT	ANV. DATE	EXP. DATE	BILL CYC.	S/C	DISTRICT	NEXT BILL	MISC. DATA	U of M	ACTUAL UNITS
ASSIGNMENT SERIAL NO.	ASG.	TYPE	ST.	CTY.	FUND SYMBOL			ACRES/UNITS	RATE
AMOUNT	ANV. DATE	EXP. DATE	BILL CYC.	S/C	DISTRICT	NEXT BILL	MISC. DATA	U of M	ACTUAL UNITS

APPLY REMITTANCE

ACTION	FUND SYMBOL	CTY.	AMOUNT
FILING FEE			
RENTAL			
UNEARNED			
REFUND			
TOTAL			
AMOUNT DUE			

Remarks:

BY:

DATE:

- Lease in Escrow?
 - KGS?
 - Auto Escalates?
 - Auto Renew?
- Of Interest? _____
- Operating Rights? _____
- Operator _____
- Bond Filed? _____

FOR MMS USE ONLY

BILLEE	FOREST REFUGE
NUMBER	
OCS SECTION	
CODE	

UNITED STATES
DEPARTMENT OF THE INTERIOR
BUREAU OF LAND MANAGEMENT

RECEIPT AND ACCOUNTING ADVICE

NO. 1665578
SM/AZ 03/15/91

Subject: LOCATION NOTICES (4)

2 16 12

40.00

Applicant:
CHEMSTAR, INC.
RTE. 1, BOX 110
DOUGLAS, AZ 85607

Remitter: SAME - CK #1133
364-2429

Assignor:

Entered in Comp. 3/18/91

LEASE MANAGEMENT DATA NEW UPDATE PAYMENT

ORIGINAL SERIAL NO.	ASG.	TYPE	ST.	CTY.	FUND SYMBOL	ACRES/UNITS	RATE
AMC 312579-312582							

AMOUNT	ANV. DATE	EXP. DATE	BILL CYC.	S/C	DISTRICT	NEXT BILL	MISC. DATA	U of M	ACTUAL UNITS

ASSIGNMENT SERIAL NO.	ASG.	TYPE	ST.	CTY.	FUND SYMBOL	ACRES/UNITS	RATE

AMOUNT	ANV. DATE	EXP. DATE	BILL CYC.	S/C	DISTRICT	NEXT BILL	MISC. DATA	U of M	ACTUAL UNITS

APPLY REMITTANCE

ACTION	FUND SYMBOL	CTY.	AMOUNT
FILING FEE			
RENTAL			
UNEARNED			
REFUND			
TOTAL			
AMOUNT DUE			

Remarks: *Cancelled 3-18-91*

BY: _____ DATE: _____

Lease in Escrow?
 KGS?
 Auto Escalates?
 Auto Renew?

Of Interest?
 Operating Rights?
 Operator
 Bond Filed?

FOR MMS USE ONLY

BILLEE	FOREST REFUGE
NUMBER	
OCS SECTION	
CODE	

NOTICE!!

These documents have been scanned!

Do not place un-scanned documents beneath this notice!

Do not remove this notice from this file!

GPO Jacket No. 560-102
Print Order 61540
Rise Business Services, LLC
Job=AZ15 7/29/2019



Box Number= AZ15189



Claim Begin-End: AMC312579-AMC312582

2 Correspondence



AZ15189-5

AMC311330-AMC312984



United States Department of the Interior

BUREAU OF LAND MANAGEMENT
ARIZONA STATE OFFICE
3707 N. 7TH STREET
P.O. BOX 16563
PHOENIX, ARIZONA 85011

March 18, 1991



IN REPLY REFER TO:
(922) TR

Chemstar, Inc.
Route 1, Box 110
Douglas, Arizona 85607

ATTENTION

PLEASE NOTE THE FOLLOWING CONCERNING YOUR RECENT FILING

----- Your filing is being returned without action by BLM in it's entirety because the required fees were not paid.

XX

No action was taken on some of your filings by BLM because the fee you sent was not sufficient to cover all of the items. SEE YOUR ENCLOSED DOCUMENTS.

See 43 CFR 3833.1-4(b). Effective January 1, 1991, BLM can no longer accept filings not accompanied by the proper service charges. They are returned to the mining claimants without further action.

If partial remittances are received, BLM applies service charges on affidavits of labor, notices of intention to hold, transfers of interest and amendments to claims and sites in serial number order, lowest number first. Location notices are serialized in the following order:
✓ (1) numerical order (i.e.: Iris #1 through Iris #4), (2) location date order, (3) alphabetical claim name order.

Nonrefundable service charges are as follows:

✓ Recording a new claim or relocation	\$10 each claim/site
Annual assessment work	\$5 each claim/site
Notice of intention to hold	\$5 each claim/site
Amended location notice	\$5 each claim/site
Transfer of interest	\$5 each claim/site

Location notices must be received within 90 days of the date of location. Annual filings must be postmarked by December 30th.

If you have any questions, call our Branch of Mining Law Administration at (602) 640-5550.

✓ Enclosures: Location Notices; Meredith #1, Nancie #1, Susan #1, Tracy #1. Regulations

NOTICE!!

These documents have been scanned!

Do not place un-scanned documents beneath this notice!

Do not remove this notice from this file!

GPO Jacket No. 560-102
Print Order 61540
Rise Business Services, LLC
Job=AZ15 7/29/2019



Box Number= AZ15189



Claim Begin-End: AMC312579-AMC312582

3 Transfers



AZ15189-5

AMC311330-AMC312984

**NO
DOCUMENTS
FOUND**

NO DOCUMENTS FOUND
NO DOCUMENTS FOUND

NOTICE!!

These documents have been scanned!

Do not place un-scanned documents beneath this notice!

Do not remove this notice from this file!

GPO Jacket No. 560-102
Print Order 61540
Rise Business Services, LLC
Job=AZ15 7/29/2019



Box Number= AZ15189



Claim Begin-End: AMC312579-AMC312582

4 Annual Filings



AZ15189-5

AMC311330-AMC312984

327294

326721
295242 331174
325951 329405
312676 312579
331602
302812 299902

May 30, 2017

Bureau of Land Management
1 North Central Avenue Ste 800
Phoenix, AZ 85004-4427
Attn: Records and Title Section

VIA CERTIFIED MAIL

RECEIVED
BLM RECORDS SECTION
2017 JUL 11 P 2:48
PHOENIX, ARIZONA

Re: 2018 Maintenance Fees

Please find enclosed Affidavits of Evidence of Payment for the 2018 assessment year.

The owner of the mining claims is Chemical Lime Company (Formerly Chemstar Lime Company) and the current mailing address is P.O. Box 985004; Fort Worth, Texas 76185-5004.

Also enclosed is our company check in the amount of \$7,595.00, which represents the claim maintenance fee of \$155.00 per claim for the 2018 assessment year.

Please return the accounting advice confirmation for receipt and a BLM file-stamped copy of the affidavit to the undersigned. If further information is needed, please inform the undersigned so that we may comply within the time required by law.

Best Regards,



Chris Sumner, P.G., M.S.
Manager, Land & Surveying – Mining & Exploration

Lhoist North America
P.O. Box 985004, Fort Worth, Texas 76185-5004
3700 Hulen Street, Fort Worth, Texas 76107
817.806.1654 direct
817.542.5134 cell
800.365.6724 toll-free
Chris.Sumner@Lhoist.com

ENTERED
JUL 17 2017
BY: RAM

AFTER RECORDING RETURN TO:

Mr. Chris Sumner, P.G., M.S.
Chemical Lime Company
P.O. Box 985004
Fort Worth, Texas 76185-5004

**AFFIDAVIT
EVIDENCE OF PAYMENT
OF ANNUAL MAINTENANCE FEE FOR 2018
IN LIEU OF ASSESSMENT WORK**

This will serve as a notice that the owner of the mining claims/or mill sites listed on Exhibit "A" attached, intends to continue to hold the claims and/or mill sites located in the County of Cochise, State of Arizona, in the mining year ending Sept. 1, 2018.


The annual maintenance fee of \$155.00 for each mining claim or mill site as required under the Omnibus Budget Reconciliation Act of 1993 will be mailed to the Arizona State Office of the BLM on or before September 1, 2017 in the form of a check in the amount of \$7,595.00 for the 49 claims/mill sites listed in the attached exhibit.

The owner of the mining claims/mill sites is:

Chemical Lime Company
(Formerly Chemstar Lime Company)
P.O. Box 985004
Fort Worth, Texas 76185-5004

The claims listed are held and claimed by the owner for the valuable mineral contained therein.

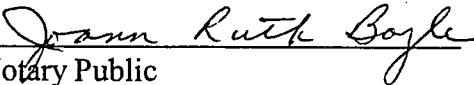
Dated this 15th day of June, 2017.



Chris Sumner, P.G., M.S.
Manager, Land & Surveying
Mining and Exploration
Chemical Lime Company

State of Texas
County of Tarrant

Subscribed and sworn to before me
This 15th day of June, 2017.



Notary Public

RECEIVED
BLM AZ STATE OFFICE
2017 JUL 11 P 2:49
PHOENIX, ARIZONA

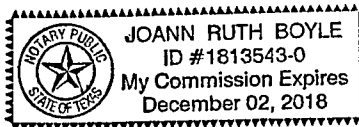


EXHIBIT "A"

DOUGLAS LODE CLAIMS

Sections 1 & 12, Township 24 South, Range 25 East
Section 7, Township 24 South, Range 26 East G & S R M
Cochise County, Arizona

Owner: Chemical Lime Company (Formerly Chemstar Lime Company)
P.O. Box 985004
Fort Worth, TX 76185-5004

CLAIM NAME	BLM SERIAL NUMBER
Douglas Lode 1	AMC 326721 ⁷
Douglas Lode 2	AMC 326722
Douglas Lode 3	AMC 326723 ^J
Douglas Lode 3A	AMC 331174 [—]
Douglas Lode 4	AMC 326724 ⁷
Douglas Lode 5	AMC 326725
Douglas Lode 6	AMC 326726
Douglas Lode 7	AMC 326727
Douglas Lode 8	AMC 326728
Douglas Lode 9	AMC 326729
Douglas Lode 10	AMC 326730 ^J
Douglas Lode 11	AMC 329405 [—]
Douglas Lode 12	AMC 326732 ⁷
Douglas Lode 13	AMC 326733
Douglas Lode 14	AMC 326734
Douglas Lode 15	AMC 326735 ^J

16 Claims

RECEIVED
BLM STAFF OFFICE
2011 JUL 11 P 2:49
PHOENIX, ARIZONA

EXHIBIT "A"

DOUGLAS MILL SITE CLAIMS

Sections 1 & 12, Township 24 South, Range 25 East
Section 7, Township 24 South, Range 26 East G & S R M
Cochise County, Arizona

Owner: Chemical Lime Company (Formerly Chemstar Lime Company)
P.O. Box 985004
Fort Worth, TX 76185-5004

CLAIM NAME	BLM SERIAL NUMBER
Douglas Millsite 1	AMC 326736 ⁷
Douglas Millsite 2	AMC 326737
Douglas Millsite 3	AMC 326738
Douglas Millsite 4	AMC 326739
Douglas Millsite 5	AMC 326740
Douglas Millsite 6	AMC 326741
Douglas Millsite 7	AMC 326742
Douglas Millsite 8	AMC 326743]

8 CLAIMS

RECEIVED
BLM AZ STATE OFFICE
2017 JUL 11 P 2:49
PHOENIX, ARIZONA

EXHIBIT "A"

DOUGLAS PLANT PLACER CLAIMS

Sections 1 & 12, Township 24 South, Range 25 East
Section 7, Township 24 South, Range 26 East G & S R M
Cochise County, Arizona

Owner: Chemical Lime Company (Formerly Chemstar Lime Company)
P.O. Box 985004
Fort Worth, TX 76185-5004

CLAIM NAME	BLM SERIAL NUMBER
Howard Sidney # 1	AMC 312580 ⁷
Howard Sidney # 2	AMC 312581 _J
Howard Sidney # 3	AMC 299902 ⁷
Howard Sidney # 4	AMC 299903 _J
Howard Sidney # 5	AMC 295242 ⁷
Howard Sidney # 6	AMC 295243
Howard Sidney # 7	AMC 295244
Howard Sidney # 8	AMC 295245 _J
Howard Sidney # 9	AMC 325955 ⁷
Howard Sidney # 10	AMC 325956 _J
Alison # 1	AMC 312579 -
Lisa # 1	AMC 312582 -
Meredith # 1	AMC 312676 ⁷
Nancie # 1	AMC 312677
Susan # 1	AMC 312678 _J
Susan # 2	AMC 325951 _J
Susan # 3	AMC 325952
Susan # 4	AMC 325953
Susan # 5	AMC 325954 ⁷
Tracy # 1	AMC 312679 ⁷

20 Claims

RECEIVED
BLM AZ STATE OFFICE
2011 JUL 11 P 2:49
PHOENIX, ARIZONA

EXHIBIT "A"

LIME HILL LODE CLAIMS

Sections 1, Township 24 South, Range 25 East G & S R M
Cochise County, Arizona

Owner: Chemical Lime Company (Formerly Chemstar Lime Company)
P.O. Box 985004
Fort Worth, TX 76185-5004

CLAIM NAME	BLM SERIAL NUMBER
LHL 1	AMC 331602 —
LHL 2	AMC 302834 7
LHL 3	AMC 302835
LHL 4	AMC 302836 J

4 Claims

RECEIVED
BLM AZ STATE OFFICE
2017 JUL 11 P 2:49
PHOENIX, ARIZONA

EXHIBIT "A"

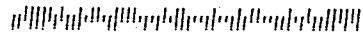
CEMETARY MILL SITE CLAIMS

Sections 1 & 12, Township 24 South, Range 26 East G & S R M
Cochise County, Arizona

Owner: Chemical Lime Company (Formerly Chemstar Lime Company)
P.O. Box 985004
Fort Worth, TX 76185-500

CLAIM NAME	BLM SERIAL NUMBER
Cemetary	AMC 327294
1 Claim	

RECEIVED
BLM STATE OFFICE
2017 JUL 11 P 2:49
PHOENIX, ARIZONA



CERTIFIED MAIL




9414 7266 9904 2095 0633 61

RETURN RECEIPT REQUESTED



U.S. POSTAGE PATNEY BOWES



ZIP 76107 \$ 007.50⁰
02 1W
0001384349 JUL 06 2017

3700 Hulen St.
Fort Worth, TX 76107-6816

BUREAU OF LAND MANAGEMENT
ATTN: RECORDS AND TITLE SECTION
1 NORTH CENTRAL AVENUE
STE 800
PHOENIX, AZ 85004

RECEIVED
BUREAU OF LAND MANAGEMENT
2017 JUL 11 P 2:48
PHOENIX, ARIZONA

FIRST CLASS MAIL

United States Department of the Interior
Bureau of Land Management
 DIV OF LANDS, MINRLS & ENERGY
 ONE N CENTRAL AVE
 PHOENIX, AZ 85004 -4427
 Phone: 602-417-9200

Receipt

No: 3885851

Transaction #: 3995049	
Date of Transaction: 07/12/2017	
CUSTOMER:	
LHOIST NORHT AMERICA PO BOX 985004 FORT WORTH, TX 76185-5004 US	

LINE #	QTY	DESCRIPTION	REMARKS	UNIT PRICE	TOTAL
1	1.00	LOCATABLE MINERALS / MINING CLAIMS- NOT NEW-UNADJUD, ONE AUTH NO. ONLY / MINING CLAIM MONEY RECEIVED CASES: AMC326721/\$7595.00	MAINT 2018/49	- n/a -	7595.00
TOTAL:					\$7,595.00

PAYMENT INFORMATION					
1	AMOUNT:	7595.00	POSTMARKED:	07/06/2017	
	TYPE:	CHECK	RECEIVED:	07/11/2017	
	CHECK NO:	2000336875			
	NAME:	LHOIST NORTH AMERICA PO BOX 985004 FORT WORTH TX 76185-5004 US			

REMARKS

This receipt was generated by the automated BLM Collections and Billing System and is a paper representation of a portion of the official electronic record contained therein.

July 11, 2016

312579
299902
295242
325951

326721
331174
329405
331602
302812
327294

VIA CERTIFIED MAIL

312676

RECEIVED
BLM AZ STATE OFFICE
2016 JUL 26 A 8:42
PHOENIX, ARIZONA

Bureau of Land Management
1 North Central Avenue Ste 800
Phoenix, AZ 85004-4427
Attn: Records and Title Section

Re: 2017 Maintenance Fees


Please find enclosed Affidavits of Evidence of Payment for the 2017 assessment year.

The owner of the mining claims is Chemical Lime Company (Formerly Chemstar Lime Company) and the current mailing address is P.O. Box 985004; Fort Worth, Texas 76185-5004.

Also enclosed is our company check in the amount of \$7,595.00, which represents the claim maintenance fee of \$155.00 per claim for the 2017 assessment year.

Please return the accounting advice confirmation for receipt and a BLM file-stamped copy of the affidavit to the undersigned. If further information is needed, please inform the undersigned so that we may comply within the time required by law.

Best Regards,



Chris Sumner, P.G., M.S.
Manager, Land & Surveying – Mining & Exploration

RECEIPT # 3125272

Lhoist North America
P.O. Box 985004, Fort Worth, Texas 76185-5004
3700 Hulen Street, Fort Worth, Texas 76107
817.806.1654 direct
817.542.5134 cell
800.365.6724 toll-free
Chris.Sumner@Lhoist.com

ENTERED
JUL 28 2016
BY: RAM

AFTER RECORDING RETURN TO:

Mr. Chris Sumner, P.G., M.S.
Chemical Lime Company
P.O. Box 985004
Fort Worth, Texas 76185-5004

**AFFIDAVIT
EVIDENCE OF PAYMENT
OF ANNUAL MAINTENANCE FEE FOR 2017
IN LIEU OF ASSESSMENT WORK**

This will serve as a notice that the owner of the mining claims/or mill sites listed on Exhibit "A" attached, intends to continue to hold the claims and/or mill sites located in the County of Cochise, State of Arizona, in the mining year ending Sept. 1, 2017.


The annual maintenance fee of \$155.00 for each mining claim or mill site as required under the Omnibus Budget Reconciliation Act of 1993 will be mailed to the Arizona State Office of the BLM on or before September 1, 2016 in the form of a check in the amount of \$7,595.00 for the 49 claims/mill sites listed in the attached exhibit.

The owner of the mining claims/mill sites is:

Chemical Lime Company
(Formerly Chemstar Lime Company)
P.O. Box 985004
Fort Worth, Texas 76185-5004

The claims listed are held and claimed by the owner for the valuable mineral contained therein


Dated this 13 day of July, 2016.



Chris Sumner, P.G., M.S.
Manager, Land & Surveying
Mining and Exploration
Chemical Lime Company

State of Texas
County of Tarrant

Subscribed and sworn to before me
This 13th day of July, 2016.



Notary Public

RECEIVED
BLM ARIZONA STATE OFFICE
2016 JUL 26 A 8:42
PHOENIX, ARIZONA



EXHIBIT "A"

DOUGLAS LODGE CLAIMS

Sections 1 & 12, Township 24 South, Range 25 East
Section 7, Township 24 South, Range 26 East G & S R M
Cochise County, Arizona

Owner: Chemical Lime Company (Formerly Chemstar Lime Company)
P.O. Box 985004
Fort Worth, TX 76185-5004

PHOENIX, ARIZONA

2016 JUL 26 A 8:42

RECEIVED
BLM STATE OFFICE

CLAIM NAME	BLM SERIAL NUMBER
Douglas Lode 1	AMC 326721
Douglas Lode 2	AMC 326722
Douglas Lode 3	AMC 326723
Douglas Lode 3A	AMC 331174
Douglas Lode 4	AMC 326724
Douglas Lode 5	AMC 326725
Douglas Lode 6	AMC 326726
Douglas Lode 7	AMC 326727
Douglas Lode 8	AMC 326728
Douglas Lode 9	AMC 326729
Douglas Lode 10	AMC 326730
Douglas Lode 11	AMC 329405
Douglas Lode 12	AMC 326732
Douglas Lode 13	AMC 326733
Douglas Lode 14	AMC 326734
Douglas Lode 15	AMC 326735

16 Claims

EXHIBIT "A"

LIME HILL LODE CLAIMS

Sections 1, Township 24 South, Range 25 East G & S R
Cochise County, Arizona

Owner: Chemical Lime Company (Formerly Chemstar Lime Company)
P.O. Box 985004
Fort Worth, TX 76185-5004

PHOENIX, ARIZONA

2016 JUL 26 A 8:42

RECEIVED
BLM ARIZONA STATE OFFICE

CLAIM NAME

BLM SERIAL NUMBER

LHL 1
LHL 2
LHL 3
LHL 4

AMC 331602
AMC 302834
AMC 302835
AMC 302836

4 Claims

EXHIBIT "A"

CEMETARY MILL SITE CLAIMS

Sections 1 & 12, Township 24 South, Range 26 East G & S M
Cochise County, Arizona

Owner: Chemical Lime Company (Formerly Chemstar Lime Company)
P.O. Box 985004
Fort Worth, TX 76185-500

PHOENIX, ARIZONA

2016 JUL 26 A 8:12

RECEIVED
BLM AT STATE OFFICE

CLAIM NAME

BLM SERIAL NUMBER

Cemetary

AMC 327294

1 Claim

RECEIVED
BLM AZ STATE OFFICE
2016 JUL 26 A 8:43
PHOENIX, ARIZONA

EXHIBIT "A"

DOUGLAS MILL SITE CLAIMS

Sections 1 & 12, Township 24 South, Range 25 East
Section 7, Township 24 South, Range 26 East G & S R M
Cochise County, Arizona

Owner: Chemical Lime Company (Formerly Chemstar Lime Company)
P.O. Box 985004
Fort Worth, TX 76185-5004

CLAIM NAME	BLM SERIAL NUMBER
Douglas Millsite 1	AMC 326736
Douglas Millsite 2	AMC 326737
Douglas Millsite 3	AMC 326738
Douglas Millsite 4	AMC 326739
Douglas Millsite 5	AMC 326740
Douglas Millsite 6	AMC 326741
Douglas Millsite 7	AMC 326742
Douglas Millsite 8	AMC 326743

8 CLAIMS

EXHIBIT "A"

DOUGLAS PLANT PLACER CLAIMS

Sections 1 & 12, Township 24 South, Range 25 East
Section 7, Township 24 South, Range 26 East G & S R M
Cochise County, Arizona

Owner: Chemical Lime Company (Formerly Chemstar Lime Company)
P.O. Box 985004
Fort Worth, TX 76185-5004

RECEIVED
BLM ARIZONA DISTRICT OFFICE
2016 JUL 26 A 8:43
PHOENIX, ARIZONA

CLAIM NAME	BLM SERIAL NUMBER
Howard Sidney # 1	AMC 312580 7
Howard Sidney # 2	AMC 312581 J
Howard Sidney # 3	AMC 299902 7
Howard Sidney # 4	AMC 299903 J
Howard Sidney # 5	AMC 295242 7
Howard Sidney # 6	AMC 295243
Howard Sidney # 7	AMC 295244
Howard Sidney # 8	AMC 295245 J
Howard Sidney # 9	AMC 325955 L
Howard Sidney # 10	AMC 325956 L
Alison # 1	AMC 312579 L
Lisa # 1	AMC 312582 L
Meredith # 1	AMC 312676 7
Nancie # 1	AMC 312677
Susan # 1	AMC 312678 J
Susan # 2	AMC 325951 7
Susan # 3	AMC 325952
Susan # 4	AMC 325953
Susan # 5	AMC 325954 J
Tracy # 1	AMC 312679 -

20 Claims



Lhoist Group

P.O. Box 985004

Fort Worth, TX 76185

CERTIFIED MAIL[®]



9414 7266 9904 2050 0446 88

RETURN RECEIPT REQUESTED



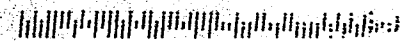
U.S. POSTAGE >> PITNEY BOWES

ZIP 76107 \$ 007.36⁰
02 111
0001384349 JUL 21 2016

BUREAU OF LAND MANAGEMENT
RECORDS AND TITLE SECTION
ONE NORTH CENTRAL AVENUE
STE 800
PHOENIX, AZ 85004-4427

RECEIVED
OFFICE
2016 JUL 26 A 8:42
PHOENIX, ARIZONA

FIRST CLASS MAIL



United States Department of the Interior
Bureau of Land Management
 DIV OF LANDS, MINRLS & ENERGY
 ONE N CENTRAL AVE
 PHOENIX, AZ 85004 -4427
 Phone: 602-417-9200

Receipt

No: 3615272

Transaction #: 3718860	
Date of Transaction: 07/27/2016	
CUSTOMER:	
LHOIST NORTH AMERICA INC PO BOX 985004 FORT WORTH, TX 76185-5004 US	

LINE #	QTY	DESCRIPTION	REMARKS	UNIT PRICE	TOTAL
1	1.00	LOCATABLE MINERALS / MINING CLAIMS- NOT NEW-UNADJUD, ONE AUTH NO. ONLY / MINING CLAIM MONEY RECEIVED CASES: AMC326721/\$7595.00	MAINT FEE 2017 - 49	- n/a -	7595.00
TOTAL:					\$7,595.00

PAYMENT INFORMATION					
1	AMOUNT:	7595.00	POSTMARKED:	07/21/2016	
	TYPE:	CHECK	RECEIVED:	07/26/2016	
	CHECK NO:	2000314908			
	NAME:	LHOIST NORTH AMERICA PO BOX 985004 FORT WORTH TX 76185-5004 US			

REMARKS

This receipt was generated by the automated BLM Collections and Billing System and is a paper representation of a portion of the official electronic record contained therein.

327294
326721
331174
329405
312579

July 31, 2015

VIA CERTIFIED MAIL

Bureau of Land Management
1 North Central Avenue Ste 800
Phoenix, AZ 85004-4427
Attn: Records and Title Section

299902
295242
325951
312676
331602
302812

Re: 2016 Maintenance Fees


Please find enclosed Affidavits of Evidence of Payment for the 2016 assessment year.

The owner of the mining claims is Chemical Lime Company (Formerly Chemstar Lime Company) and the current mailing address is P.O. Box 985004; Fort Worth, Texas 76185-5004.

Also enclosed is our company check in the amount of \$7,595.00, which represents the claim maintenance fee of \$155.00 per claim for the 2016 assessment year.

Please return the accounting advice confirmation for receipt and a BLM file-stamped copy of the affidavit to the undersigned. If further information is needed, please inform the undersigned so that we may comply within the time required by law.

Best Regards,



Chris Sumner, P.G., M.S.
Manager, Land & Surveying – Mining & Exploration

RECEIVED
BLM AZ STATE OFFICE
2015 AUG -4 P 3: 02
PHOENIX, ARIZONA

Lhoist North America
P.O. Box 985004, Fort Worth, Texas 76185-5004
3700 Hulen Street, Fort Worth, Texas 76107
817.806.1654 direct
817.542.5134 cell
800.365.6724 toll-free
Chris.Sumner@Lhoist.com

AUG 06 2015
BY: RAM

RECEIPT # 3359377

AFTER RECORDING RETURN TO:

Mr. Chris Sumner, P.G., M.S.
Chemical Lime Company
P.O. Box 985004
Fort Worth, Texas 76185-5004

**AFFIDAVIT
EVIDENCE OF PAYMENT
OF ANNUAL MAINTENANCE FEE FOR 2016
IN LIEU OF ASSESSMENT WORK**

This will serve as a notice that the owner of the mining claims/or mill sites listed on Exhibit "A" attached, intends to continue to hold the claims and/or mill sites located in the County of Cochise, State of Arizona, in the mining year ending Sept. 1, 2016.

The annual maintenance fee of \$155.00 for each mining claim or mill site as required under the Omnibus Budget Reconciliation Act of 1993 will be mailed to the Arizona State Office of the BLM on or before September 1, 2015 in the form of a check in the amount of \$7,595.00 for the 49 claims/mill sites listed in the attached exhibit.

The owner of the mining claims/mill sites is:

Chemical Lime Company
(Formerly Chemstar Lime Company)
P.O. Box 985004
Fort Worth, Texas 76185-5004

The claims listed are held and claimed by the owner for the valuable mineral contained therein.

Dated this 23 day of July, 2015.



Chris Sumner, P.G., M.S.
Manager, Land & Surveying
Mining and Exploration
Chemical Lime Company

State of Texas
County of Tarrant

Subscribed and sworn to before me
This 23RD day of July, 2015.


Notary Public

RECEIVED
BLM AZ STATE OFFICE
2015 AUG -4 P 3:02
PHOENIX, ARIZONA




EXHIBIT "A"

CEMETARY MILL SITE CLAIMS

Sections 1 & 12, Township 24 South, Range 26 East G & S R M
Cochise County, Arizona

Owner: Chemical Lime Company (Formerly Chemstar Lime Company)
P.O. Box 985004
Fort Worth, TX 76185-500

CLAIM NAME	BLM SERIAL NUMBER
Cemetary	AMC 327294
1 Claim	

RECEIVED
BLM AZ STATE OFFICE
2015 AUG -4 P 3: 03
PHOENIX, ARIZONA

EXHIBIT "A"

DOUGLAS LODE CLAIMS

Sections 1 & 12, Township 24 South, Range 25 East
Section 7, Township 24 South, Range 26 East G & S R M
Cochise County, Arizona

Owner: Chemical Lime Company (Formerly Chemstar Lime Company)
P.O. Box 985004
Fort Worth, TX 76185-5004

CLAIM NAME	BLM SERIAL NUMBER
Douglas Lode 1	AMC 326721 ⁷
Douglas Lode 2	AMC 326722
Douglas Lode 3	AMC 326723 ₁
Douglas Lode 3A	AMC 331174 ⁷
Douglas Lode 4	AMC 326724 ⁷
Douglas Lode 5	AMC 326725
Douglas Lode 6	AMC 326726
Douglas Lode 7	AMC 326727
Douglas Lode 8	AMC 326728
Douglas Lode 9	AMC 326729
Douglas Lode 10	AMC 326730 ₁
Douglas Lode 11	AMC 329405 ⁷
Douglas Lode 12	AMC 326732 ⁷
Douglas Lode 13	AMC 326733
Douglas Lode 14	AMC 326734
Douglas Lode 15	AMC 326735 ₁

16 Claims

RECEIVED
BLM AZ STATE OFFICE
2015 AUG -4 P 3:03
PHOENIX, ARIZONA

EXHIBIT "A"

DOUGLAS MILL SITE CLAIMS

Sections 1 & 12, Township 24 South, Range 25 East
Section 7, Township 24 South, Range 26 East G & S R M
Cochise County, Arizona

Owner: Chemical Lime Company (Formerly Chemstar Lime Company)
P.O. Box 985004
Fort Worth, TX 76185-5004

CLAIM NAME	BLM SERIAL NUMBER
Douglas Millsite 1	AMC 326736 ⁷
Douglas Millsite 2	AMC 326737
Douglas Millsite 3	AMC 326738
Douglas Millsite 4	AMC 326739
Douglas Millsite 5	AMC 326740
Douglas Millsite 6	AMC 326741
Douglas Millsite 7	AMC 326742
Douglas Millsite 8	AMC 326743

8 CLAIMS

RECEIVED
BLM AZ STATE OFFICE
2015 AUG -4 P 3:03
PHOENIX, ARIZONA

EXHIBIT "A"

DOUGLAS PLANT PLACER CLAIMS

Sections 1 & 12, Township 24 South, Range 25 East
Section 7, Township 24 South, Range 26 East G & S R M
Cochise County, Arizona

Owner: Chemical Lime Company (Formerly Chemstar Lime Company)
P.O. Box 985004
Fort Worth, TX 76185-5004

CLAIM NAME	BLM SERIAL NUMBER
Howard Sidney # 1	AMC 312580 ⁷
Howard Sidney # 2	AMC 312581 _J
Howard Sidney # 3	AMC 299902 ⁷
Howard Sidney # 4	AMC 299903 _J
Howard Sidney # 5	AMC 295242 ⁷
Howard Sidney # 6	AMC 295243
Howard Sidney # 7	AMC 295244
Howard Sidney # 8	AMC 295245 _J
Howard Sidney # 9	AMC 325955 ⁷
Howard Sidney # 10	AMC 325956 _J
Alison # 1	AMC 312579 ₊
Lisa # 1	AMC 312582 ₊
Meredith # 1	AMC 312676 ⁷
Nancie # 1	AMC 312677
Susan # 1	AMC 312678 _J
Susan # 2	AMC 325951 ⁷
Susan # 3	AMC 325952
Susan # 4	AMC 325953 _J
Susan # 5	AMC 325954 _J
Tracy # 1	AMC 312679 ₊

20 Claims

RECEIVED
BLM ARIZONA OFFICE
2015 AUG -4 P 3: 03
PHOENIX, ARIZONA

EXHIBIT "A"

LIME HILL LODE CLAIMS

Sections 1, Township 24 South, Range 25 East G & S R M
Cochise County, Arizona

Owner: Chemical Lime Company (Formerly Chemstar Lime Company)
P.O. Box 985004
Fort Worth, TX 76185-5004

CLAIM NAME	BLM SERIAL NUMBER
LHL 1	AMC 331602 ↗
LHL 2	AMC 302834 ↗
LHL 3	AMC 302835
LHL 4	AMC 302836 ↘

4 Claims

RECEIVED
BLM AZ STATE OFFICE
2015 AUG -4 P 3:03
PHOENIX, ARIZONA

United States Department of the Interior
Bureau of Land Management
LANDS/RECREATION & PLANNING
ONE N CENTRAL AVE
PHOENIX, AZ 85004 -2203
Phone: 602-417-9200

Receipt

No: 3359377


Transaction #: 3457356	
Date of Transaction: 08/05/2015	
CUSTOMER:	
LHOIST NORTH AMERICA INC PO BOX 985004 FORT WORTH, TX 76185-5004 US	

LINE #	QTY	DESCRIPTION	REMARKS	UNIT PRICE	TOTAL
1	1.00	LOCATABLE MINERALS / MINING CLAIMS-NOT NEW-UNADJUD, ONE AUTH NO. ONLY / MINING CLAIM MONEY RECEIVED CASES: AMC327294/\$7595.00	MAINT FEE PYMNT (49) 2016	- n/a -	7595.00
TOTAL:					\$7,595.00

PAYMENT INFORMATION					
1	AMOUNT:	7595.00	POSTMARKED:	07/31/2015	
	TYPE:	CHECK	RECEIVED:	08/04/2015	
	CHECK NO:	2000293476			
	NAME:	LHOIST NORTH AMERICA PO BOX 985004 FORT WORTH TX 76185-5004 US			

REMARKS

This receipt was generated by the automated BLM Collections and Billing System and is a paper representation of a portion of the official electronic record contained therein.




8/5/2015

Lhoist North America

P.O. Box 985004
Fort Worth, TX 76185




9414 7266 9904 2032 7720 73
RETURN RECEIPT REQUESTED



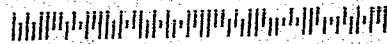
U.S. POSTAGE PITNEY BOWES

ZIP 76107 \$ 007.67⁰
02 1N
0001384349 JUL 31 2015

RECEIVED
CLYDE STATE OFFICE
2015 AUG -4 P 3:02
PHOENIX ARIZONA


Bureau of Land Management
1 North Central Avenue
Suite 800
Phoenix, AZ 85004-1127

FIRST CLASS MAIL





~~APAC (S) (S) (S)~~
 Amc 299902
 295242
 325951
 312676
 312579
 Amc 326721
 331174
 329405
 331602
 302812
 327294
 VIA CERTIFIED MAIL

July 7, 2014

782

Bureau of Land Management
 1 North Central Avenue Ste 800
 Phoenix, AZ 85004-4427
 Attn: Records and Title Section

Re: 2015 Maintenance Fees

Please find enclosed Affidavits of Evidence of Payment for the 2015 assessment year.

The owner of the mining claims is Chemical Lime Company (Formerly Chemstar Lime Company) and the current mailing address is P.O. Box 985004; Fort Worth, Texas 76185-5004.

Also enclosed is our company check in the amount of \$7,595.00, which represents the claim maintenance fee of \$155.00 per claim for the 2015 assessment year.

Please return the accounting advice confirmation for receipt and a BLM file-stamped copy of the affidavit to the undersigned. If further information is needed, please inform the undersigned so that we may comply within the time required by law.

Best Regards,

Chris Sumner, P.G., M.S.
 Land Manager - Mining & Exploration

RECEIVED
 JUL 21 P 3:40
 PHOENIX, ARIZONA

Lhoist North America
 P.O. Box 985004, Fort Worth, Texas 76185-5004
 3700 Hulen Street, Fort Worth, Texas 76107
 817.806.1654 direct
 817.542.5134 cell
 800.365.6724 toll-free
Chris.Sumner@Lhoist.com

3082572
 ENTERED
 JUL 24 2014
 BY: RAM

AFTER RECORDING RETURN TO:

Mr. Chris Sumner, P.G., M.S.
Chemical Lime Company
P.O. Box 985004
Fort Worth, Texas 76185-5004

**AFFIDAVIT
EVIDENCE OF PAYMENT
OF ANNUAL MAINTENANCE FEE FOR 2015
IN LIEU OF ASSESSMENT WORK**

This will serve as a notice that the owner of the mining claims/or mill sites listed on Exhibit "A" attached, intends to continue to hold the claims and/or mill sites located in the County of Cochise, State of Arizona, in the mining year ending Sept. 1, 2015.

The annual maintenance fee of \$155.00 for each mining claim or mill site as required under the Omnibus Budget Reconciliation Act of 1993 will be mailed to the Arizona State Office of the BLM on or before September 2, 2014 in the form of a check in the amount of \$7,595.00 for the 49 claims/mill sites listed in the attached exhibit.

The owner of the mining claims/mill sites is:

Chemical Lime Company
(Formerly Chemstar Lime Company)
P.O. Box 985004
Fort Worth, Texas 76185-5004

The claims listed are held and claimed by the owner for the valuable mineral contained therein.


Dated this 10 day of July, 2014.



Chris Sumner, P.G., M.S.
Land Manager – Mining & Exploration
Mining and Exploration
Chemical Lime Company

State of Texas
County of Tarrant

Subscribed and sworn to before me
This 10th day of July, 2014.


Notary Public

RECEIVED
BLM ARIZONA OFFICE
2014 JUL 21 P 3:40
PHOENIX, ARIZONA





EXHIBIT "A"

DOUGLAS LODGE CLAIMS

Sections 1 & 12, Township 24 South, Range 25 East
Section 7, Township 24 South, Range 26 East G & S R M
Cochise County, Arizona

Owner: Chemical Lime Company (Formerly Chemstar Lime Company)
P.O. Box 985004
Fort Worth, TX 76185-5004

CLAIM NAME	BLM SERIAL NUMBER
Douglas Lode 1	AMC 326721
Douglas Lode 2	AMC 326722
Douglas Lode 3	AMC 326723
Douglas Lode 3A	AMC 331174
Douglas Lode 4	AMC 326724
Douglas Lode 5	AMC 326725
Douglas Lode 6	AMC 326726
Douglas Lode 7	AMC 326727
Douglas Lode 8	AMC 326728
Douglas Lode 9	AMC 326729
Douglas Lode 10	AMC 326730
Douglas Lode 11	AMC 329405
Douglas Lode 12	AMC 326732
Douglas Lode 13	AMC 326733
Douglas Lode 14	AMC 326734
Douglas Lode 15	AMC 326735

16 Claims

RECEIVED
BLM AT PHOENIX OFFICE
2014 JUL 21 P 3:40
PHOENIX, ARIZONA

EXHIBIT "A"

LIME HILL LODGE CLAIMS

Sections 1, Township 24 South, Range 25 East G & S R M
Cochise County, Arizona

Owner: Chemical Lime Company (Formerly Chemstar Lime Company)
P.O. Box 985004
Fort Worth, TX 76185-5004

CLAIM NAME	BLM SERIAL NUMBER
LHL 1	AMC 331602
LHL 2	AMC 302834
LHL 3	AMC 302835
LHL 4	AMC 302836

4 Claims

RECEIVED
BLM/ARIZONA OFFICE
2014 JUL 21 P 3:40
PHOENIX, ARIZONA

EXHIBIT "A"

CEMETARY MILL SITE CLAIMS

Sections 1 & 12, Township 24 South, Range 26 East G & S R M
Cochise County, Arizona

Owner: Chemical Lime Company (Formerly Chemstar Lime Company)
P.O. Box 985004
Fort Worth, TX 76185-500

CLAIM NAME	BLM SERIAL NUMBER
Cemetery	AMC 327294
1 Claim	

RECEIVED
BLM AZ SERVICE OFFICE
2014 JUL 21 P 3:40
PHOENIX, ARIZONA

EXHIBIT "A"

DOUGLAS MILL SITE CLAIMS

Sections 1 & 12, Township 24 South, Range 25 East
Section 7, Township 24 South, Range 26 East G & S R M
Cochise County, Arizona

Owner: Chemical Lime Company (Formerly Chemstar Lime Company)
P.O. Box 985004
Fort Worth, TX 76185-5004

CLAIM NAME	BLM SERIAL NUMBER
Douglas Millsite 1	AMC 326736
Douglas Millsite 2	AMC 326737
Douglas Millsite 3	AMC 326738
Douglas Millsite 4	AMC 326739
Douglas Millsite 5	AMC 326740
Douglas Millsite 6	AMC 326741
Douglas Millsite 7	AMC 326742
Douglas Millsite 8	AMC 326743

8 CLAIMS

RECEIVED
BLM ARIZONA OFFICE
2014 JUL 21 P 3:40
PHOENIX, ARIZONA

EXHIBIT "A"

DOUGLAS PLANT PLACER CLAIMS

Sections 1 & 12, Township 24 South, Range 25 East
Section 7, Township 24 South, Range 26 East G & S R M
Cochise County, Arizona

Owner: Chemical Lime Company (Formerly Chemstar Lime Company)
P.O. Box 985004
Fort Worth, TX 76185-5004

CLAIM NAME	BLM SERIAL NUMBER
Howard Sidney # 1	AMC 312580
Howard Sidney # 2	AMC 312581
Howard Sidney # 3	AMC 299902
Howard Sidney # 4	AMC 299903
Howard Sidney # 5	AMC 295242
Howard Sidney # 6	AMC 295243
Howard Sidney # 7	AMC 295244
Howard Sidney # 8	AMC 295245
Howard Sidney # 9	AMC 325955
Howard Sidney # 10	AMC 325956
Alison # 1	AMC 312579
Lisa # 1	AMC 312582
Meredith # 1	AMC 312676
Nancie # 1	AMC 312677
Susan # 1	AMC 312678
Susan # 2	AMC 325951
Susan # 3	AMC 325952
Susan # 4	AMC 325953
Susan # 5	AMC 325954
Tracy # 1	AMC 312679

20 Claims

PHOENIX, ARIZONA

2014 JUL 21 P 3:40

RECEIVED
BLM

CERTIFIED MAIL™



RECEIVED
BLM AZ STATE OFFICE

2014 JUL 21 P 3:16

PHOENIX, ARIZONA




7196 9006 9111 8355 7338

RETURN RECEIPT REQUESTED



Bureau of Land Management
1 North Central Avenue
Suite 800
Phoenix, AZ 85004-4427



U.S. POSTAGE >> PITNEY BOWES



ZIP 76107 \$ 006.69⁰
02 1W
0001384349 JUL 18 2014

United States Department of the Interior
Bureau of Land Management
 LANDS/RECREATION & PLANNING
 ONE N CENTRAL AVE
 PHOENIX, AZ 85004 -2203
 Phone: 602-417-9200

ENTERED
 JUL 24 2014 Receipt
 BY: *[Signature]*

No: 3082572

Transaction #: 3173867	
Date of Transaction: 07/22/2014	
CUSTOMER:	
CHEMICAL LIME COMPANY PO BOX 985004 FORT WORTH, TX 76185-5004 US	

LINE #	QTY	DESCRIPTION	REMARKS	UNIT PRICE	TOTAL
1	1.00	LOCATABLE MINERALS / MINING CLAIMS- NOT NEW-UNADJUD, ONE AUTH NO. ONLY / MINING CLAIM MONEY RECEIVED CASES: AMC326721/\$7595.00	MAINT 2015/49	- n/a -	7595.00
TOTAL:					\$7,595.00

PAYMENT INFORMATION					
1	AMOUNT:	7595.00	POSTMARKED:	07/18/2014	
	TYPE:	CHECK	RECEIVED:	07/21/2014	
	CHECK NO:	2000268839			
	NAME:	LHOIST NORTH AMERICA PO BOX 985004 FORT WORTH TX 76185-5004 US			

REMARKS

This receipt was generated by the automated BLM Collections and Billing System and is a paper representation of a portion of the official electronic record contained therein.

MINING CLAIMS
MC Customer Information - With Serial No. and Claim Name
ACTIVE CLAIMS

Admin State: AZ

Geo State: AZ

CHEMICAL LIME CO
PO BOX 985004
FORT WORTH, TX 76185-5004

3082572

CUSTOMER ID: 13718

<u>Serial No.</u>	<u>Claim Name/Number</u>	<u>Lead Serial No.</u>	<u>Disposition</u>
AMC295242	HS #5	AMC295242	ACTIVE
AMC295243	HS #6	AMC295242	ACTIVE
AMC295244	HS #7	AMC295242	ACTIVE
AMC295245	HS #8	AMC295242	ACTIVE
AMC299902	HOWARD SIDNEY #3	AMC299902	ACTIVE
AMC299903	HOWARD SIDNEY #4	AMC299902	ACTIVE
AMC302834	L H L 2	AMC302812	ACTIVE
AMC302835	L H L 3	AMC302812	ACTIVE
AMC302836	L H L 4	AMC302812	ACTIVE
AMC312579	ALISON #1	AMC312579	ACTIVE
AMC312580	HOWARD SYDNEY #1	AMC312579	ACTIVE
AMC312581	HOWARD SYDNEY #2	AMC312579	ACTIVE
AMC312582	LISA #1	AMC312579	ACTIVE
AMC312676	MEREDITH #1	AMC312676	ACTIVE
AMC312677	NANCIE #1	AMC312676	ACTIVE
AMC312678	SUSAN #1	AMC312676	ACTIVE
AMC312679	TRACY #1	AMC312676	ACTIVE
AMC325951	SUSAN 2	AMC325951	ACTIVE
AMC325952	SUSAN 3	AMC325951	ACTIVE
AMC325953	SUSAN 4	AMC325951	ACTIVE
AMC325954	SUSAN 5	AMC325951	ACTIVE
AMC325955	HS 9	AMC325951	ACTIVE
AMC325956	HS 10	AMC325951	ACTIVE
AMC326721	DOUGLAS LODE 1	AMC326721	ACTIVE
AMC326722	DOUGLAS LODE 2	AMC326721	ACTIVE
AMC326723	DOUGLAS LODE 3	AMC326721	ACTIVE
AMC326724	DOUGLAS LODE 4	AMC326721	ACTIVE
AMC326725	DOUGLAS LODE 5	AMC326721	ACTIVE
AMC326726	DOUGLAS LODE 6	AMC326721	ACTIVE
AMC326727	DOUGLAS LODE 7	AMC326721	ACTIVE
AMC326728	DOUGLAS LODE 8	AMC326721	ACTIVE
AMC326729	DOUGLAS LODE 9	AMC326721	ACTIVE
AMC326730	DOUGLAS LODE 10	AMC326721	ACTIVE
AMC326732	DOUGLAS LODE 12	AMC326721	ACTIVE
AMC326733	DOUGLAS LODE 13	AMC326721	ACTIVE
AMC326734	DOUGLAS LODE 14	AMC326721	ACTIVE
AMC326735	DOUGLAS LODE 15	AMC326721	ACTIVE
AMC326736	DOUGLAS MILL SITE 1	AMC326721	ACTIVE
AMC326737	DOUGLAS MILL SITE 2	AMC326721	ACTIVE
AMC326738	DOUGLAS MILL SITE 3	AMC326721	ACTIVE
AMC326739	DOUGLAS MILL SITE 4	AMC326721	ACTIVE
AMC326740	DOUGLAS MILL SITE 5	AMC326721	ACTIVE
AMC326741	DOUGLAS MILL SITE 6	AMC326721	ACTIVE
AMC326742	DOUGLAS MILL SITE 7	AMC326721	ACTIVE
AMC326743	DOUGLAS MILL SITE 8	AMC326721	ACTIVE
AMC327294	CEMETERY	AMC327294	ACTIVE
AMC329405	DOUGLAS LODE 11	AMC329405	ACTIVE
AMC331174	DOUGLAS LODE 3A	AMC331174	ACTIVE
AMC331602	LHL 1	AMC331602	ACTIVE

Number of ACTIVE cases: 49

Hmc 295242
Hmc 299902
Hmc 302812
Hmc 312579
Hmc 312676
Hmc 325951
Hmc 326721

July 1, 2013

VIA CERTIFIED MAIL

Bureau of Land Management
1 North Central Avenue Ste 800
Phoenix, AZ 85004-4427
Attn: Records and Title Section

Hmc 327294
Hmc 329405
Hmc 331174
Hmc 331602

Re: 2014 Maintenance Fees

Please find enclosed Affidavits of Evidence of Payment for the 2014 assessment year.

The owner of the mining claims is Chemical Lime Company (Formerly Chemstar Lime Company) and the current mailing address is P.O. Box 985004; Fort Worth, Texas 76185-5004.

Also enclosed is our company check in the amount of \$ 6860.00, which represents the claim maintenance fee of \$140.00 per claim for the 2014 assessment year.

Please return the accounting advice confirmation for receipt and a BLM file-stamped copy of the affidavit to the undersigned. If further information is needed, please inform the undersigned so that we may comply within the time required by law.

Best Regards,



Chris Sumner, P.G., M.S.
Land Manager – Mining & Exploration

NO. OF CLAIMS 49
AMOUNT \$10810.00
RECEIPT NO. 2833352
INIT. CJS
** BLM-ASO**

RECEIVED
BLM AZ DISTRICT OFFICE
2013 JUL 15 PM 2:24
PHOENIX, ARIZONA

DEPARTMENT OF THE INTERIOR
BUREAU OF LAND MANAGEMENT
MINING CLAIMS

Customer Information - WITH Serial No. and Claim Name

ACTIVE CLAIMS

Run Date: 07/02/2013 08:50 AM

Admin State: AZ

Geo State: AZ

CHEMICAL LIME CO

PO BOX 985004

FORT WORTH, TX 76185-5004

CUSTOMER ID: 13718

<u>Serial No.</u>	<u>Claim Name/Number</u>	<u>Lead Serial No.</u>	<u>Disposition</u>
AMC295242	HS #5	AMC295242	ACTIVE
AMC295243	HS #6	AMC295242	ACTIVE
AMC295244	HS #7	AMC295242	ACTIVE
AMC295245	HS #8	AMC295242	ACTIVE
AMC299902	HOWARD SIDNEY #3	AMC299902	ACTIVE
AMC299903	HOWARD SIDNEY #4	AMC299902	ACTIVE
AMC302834	L H L 2	AMC302812	ACTIVE
AMC302835	L H L 3	AMC302812	ACTIVE
AMC302836	L H L 4	AMC302812	ACTIVE
AMC312579	ALISON #1	AMC312579	ACTIVE
AMC312580	HOWARD SYDNEY #1	AMC312579	ACTIVE
AMC312581	HOWARD SYDNEY #2	AMC312579	ACTIVE
AMC312582	LISA #1	AMC312579	ACTIVE
AMC312676	MEREDITH #1	AMC312676	ACTIVE
AMC312677	NANCIE #1	AMC312676	ACTIVE
AMC312678	SUSAN #1	AMC312676	ACTIVE
AMC312679	TRACY #1	AMC312676	ACTIVE
AMC325951	SUSAN 2	AMC325951	ACTIVE
AMC325952	SUSAN 3	AMC325951	ACTIVE
AMC325953	SUSAN 4	AMC325951	ACTIVE
AMC325954	SUSAN 5	AMC325951	ACTIVE
AMC325955	HS 9	AMC325951	ACTIVE
AMC325956	HS 10	AMC325951	ACTIVE
AMC326721	DOUGLAS LODGE 1	AMC326721	ACTIVE
AMC326722	DOUGLAS LODGE 2	AMC326721	ACTIVE
AMC326723	DOUGLAS LODGE 3	AMC326721	ACTIVE
AMC326724	DOUGLAS LODGE 4	AMC326721	ACTIVE
AMC326725	DOUGLAS LODGE 5	AMC326721	ACTIVE
AMC326726	DOUGLAS LODGE 6	AMC326721	ACTIVE
AMC326727	DOUGLAS LODGE 7	AMC326721	ACTIVE
AMC326728	DOUGLAS LODGE 8	AMC326721	ACTIVE
AMC326729	DOUGLAS LODGE 9	AMC326721	ACTIVE
AMC326730	DOUGLAS LODGE 10	AMC326721	ACTIVE
AMC326732	DOUGLAS LODGE 12	AMC326721	ACTIVE
AMC326733	DOUGLAS LODGE 13	AMC326721	ACTIVE
AMC326734	DOUGLAS LODGE 14	AMC326721	ACTIVE
AMC326735	DOUGLAS LODGE 15	AMC326721	ACTIVE
AMC326736	DOUGLAS MILL SITE 1	AMC326721	ACTIVE
AMC326737	DOUGLAS MILL SITE 2	AMC326721	ACTIVE
AMC326738	DOUGLAS MILL SITE 3	AMC326721	ACTIVE
AMC326739	DOUGLAS MILL SITE 4	AMC326721	ACTIVE
AMC326740	DOUGLAS MILL SITE 5	AMC326721	ACTIVE
AMC326741	DOUGLAS MILL SITE 6	AMC326721	ACTIVE

RECEIVED
BUREAU OF LAND MANAGEMENT
JUL 11 2013 08:50 AM

NO WARRANTY IS MADE BY BLM
FOR USE OF THE DATA FOR
PURPOSES NOT INTENDED BY BLM

RECEIVED
BLM AZ STATE OFFICE

PHOENIX, ARIZONA

2013 JUN 15 PM 3:24

AFTER RECORDING RETURN TO:

Mr. Chris Sumner, P.G., M.S.
Chemical Lime Company
P.O. Box 985004
Fort Worth, Texas 76185-5004

**AFFIDAVIT
EVIDENCE OF PAYMENT
OF ANNUAL MAINTENANCE FEE FOR 2014
IN LIEU OF ASSESSMENT WORK**

This will serve as a notice that the owner of the mining claims/or mill sites listed on Exhibit "A" attached, intends to continue to hold the claims and/or mill sites located in the County of Cochise, State of Arizona, in the mining year ending Sept. 1, 2014.


The annual maintenance fee of \$140.00 for each mining claim or mill site as required under the Omnibus Budget Reconciliation Act of 1993 will be mailed to the Arizona State Office of the BLM on or before September 1, 2013 in the form of a check in the amount of \$6860.00 for the 49 claims/mill sites listed in the attached exhibit.

The owner of the mining claims/mill sites is:

Chemical Lime Company
(Formerly Chemstar Lime Company)
P.O. Box 985004
Fort Worth, Texas 76185-5004


The claims listed are held and claimed by the owner for the valuable mineral contained therein.

Dated this 1ST day of July, 2013.


Chris Sumner, P.G., M.S.
Land Manager – Mining & Exploration
Mining and Exploration
Chemical Lime Company

State of Texas
County of Tarrant

Subscribed and sworn to before me
this 2nd day of July, 2013.


Notary Public



DEPARTMENT OF THE INTERIOR
BUREAU OF LAND MANAGEMENT
MINING CLAIMS
Customer Information - WITH Serial No. and Claim Name

ACTIVE CLAIMS

Run Date: 07/02/2013 08:50 AM

Page 2 of 2

<u>Serial No.</u>	<u>Claim Name/Number</u>	<u>Lead Serial No.</u>	<u>Disposition</u>
AMC326742	DOUGLAS MILL SITE 7	AMC326721	ACTIVE
AMC326743	DOUGLAS MILL SITE 8	AMC326721	ACTIVE
AMC327294	CEMETERY	AMC327294	ACTIVE
AMC329405	DOUGLAS LODGE 11	AMC329405	ACTIVE
AMC331174	DOUGLAS LODGE 3A	AMC331174	ACTIVE
AMC331602	LHL 1	AMC331602	ACTIVE

Number of ACTIVE cases: 49

RECEIVED
BLM AZ STATE OFFICE
2013 JUL 15 09:01:09 AM
TUCSON, ARIZONA

NO WARRANTY IS MADE BY BLM
FOR USE OF THE DATA FOR
PURPOSES NOT INTENDED BY BLM

EXHIBIT "A"

DOUGLAS LODE CLAIMS

Sections 1 & 12, Township 24 South, Range 25 East
Section 7, Township 24 South, Range 26 East G & S R M
Cochise County, Arizona

Owner: Chemical Lime Company (Formerly Chemstar Lime Company)
P.O. Box 985004
Fort Worth, TX 76185-5004

CLAIM NAME	BLM SERIAL NUMBER
Douglas Lode 1	AMC 326721
Douglas Lode 2	AMC 326722
Douglas Lode 3	AMC 326723
Douglas Lode 3A	AMC 331174
Douglas Lode 4	AMC 326724
Douglas Lode 5	AMC 326725
Douglas Lode 6	AMC 326726
Douglas Lode 7	AMC 326727
Douglas Lode 8	AMC 326728
Douglas Lode 9	AMC 326729
Douglas Lode 10	AMC 326730
Douglas Lode 11	AMC 329405
Douglas Lode 12	AMC 326732
Douglas Lode 13	AMC 326733
Douglas Lode 14	AMC 326734
Douglas Lode 15	AMC 326735

16 Claims

RECEIVED
BLM/ARIZONA
2010 JUN 15 PM 2:25
PHOENIX, ARIZONA

EXHIBIT "A"

LIME HILL LODE CLAIMS

Sections 1, Township 24 South, Range 25 East G & S R M
Cochise County, Arizona

Owner: Chemical Lime Company (Formerly Chemstar Lime Company)
P.O. Box 985004
Fort Worth, TX 76185-5004

CLAIM NAME	BLM SERIAL NUMBER
LHL 1	AMC 331602
LHL 2	AMC 302834
LHL 3	AMC 302835
LHL 4	AMC 302836

4 Claims

RECEIVED
BLM AT TUCSON, ARIZONA
2013 JUN 15 PM 2:25

EXHIBIT "A"

DOUGLAS MILL SITE CLAIMS

Sections 1 & 12, Township 24 South, Range 25 East
Section 7, Township 24 South, Range 26 East G & S R M
Cochise County, Arizona

Owner: Chemical Lime Company (Formerly Chemstar Lime Company)
P.O. Box 985004
Fort Worth, TX 76185-5004

CLAIM NAME	BLM SERIAL NUMBER
Douglas Millsite 1	AMC 326736
Douglas Millsite 2	AMC 326737
Douglas Millsite 3	AMC 326738
Douglas Millsite 4	AMC 326739
Douglas Millsite 5	AMC 326740
Douglas Millsite 6	AMC 326741
Douglas Millsite 7	AMC 326742
Douglas Millsite 8	AMC 326743

8 CLAIMS

RECEIVED
BLM
APR 11 2005

EXHIBIT "A"

CEMETARY MILL SITE CLAIMS

Sections 1 & 12, Township 24 South, Range 26 East G & S R M
Cochise County, Arizona

Owner: Chemical Lime Company (Formerly Chemstar Lime Company)
P.O. Box 985004
Fort Worth, TX 76185-500

CLAIM NAME	BLM SERIAL NUMBER
Cemetary	AMC 327294
1 Claim	

RECEIVED
BLM AT PHOENIX
2013 JUN 17 01 29 PM
PHOENIX, ARIZONA

EXHIBIT "A"

DOUGLAS PLANT PLACER CLAIMS

Sections 1 & 12, Township 24 South, Range 25 East
Section 7, Township 24 South, Range 26 East G & S R M
Cochise County, Arizona

Owner: Chemical Lime Company (Formerly Chemstar Lime Company)
P.O. Box 985004
Fort Worth, TX 76185-5004

CLAIM NAME	BLM SERIAL NUMBER
Howard Sidney # 1	AMC 312580
Howard Sidney # 2	AMC 312581
Howard Sidney # 3	AMC 299902
Howard Sidney # 4	AMC 299903
Howard Sidney # 5	AMC 295242
Howard Sidney # 6	AMC 295243
Howard Sidney # 7	AMC 295244
Howard Sidney # 8	AMC 295245
Howard Sidney # 9	AMC 325955
Howard Sidney # 10	AMC 325956
Alison # 1	AMC 312579
Lisa # 1	AMC 312582
Meredith # 1	AMC 312676
Nancie # 1	AMC 312677
Susan # 1	AMC 312678
Susan # 2	AMC 325951
Susan # 3	AMC 325952
Susan # 4	AMC 325953
Susan # 5	AMC 325954
Tracy # 1	AMC 312679

20 Claims

RECEIVED
BLM DISTRICT OFFICE
TUCSON, ARIZONA
2009 JUN 15 PM 2:25

 **Lhoist North America**
Lhoist Group

P.O. Box 985004
Ft. Worth, Texas 76185-5004

CERTIFIED MAIL



7160 3903 9848 3349 0379

RETURN RECEIPT REQUESTED
RETURN RECEIPT REQUESTED



U.S. POSTAGE >> PITNEY BOWES

ZIP 76107 \$ 006.97⁰
02 17
0001384349 JUL 12 2013

|||||
Bureau of Land Management
Attn: Records & Title Section
1 North Central Ave
Suite 800
Phoenix, AZ 85004-4427

RECEIVED
BLM STATE OFFICE
2013 JUN 15 PM 2:24
X, ARIZ

FIRST CLASS MAIL

1111111111 1111 11

Thank you for using Return Receipt Service

**RETURN RECEIPT REQUESTED
USPS MAIL CARRIER
DETACH ALONG PERFORATION**

Thank you for using Return Receipt Service

WALZ Certified Mailer™ 1-800-882-3811 www.walzpostal.com

United States Department of the Interior
Bureau of Land Management
 LANDS/RECREATION & PLANNING
 ONE N CENTRAL AVE
 PHOENIX, AZ 85004 -2203
 Phone: 602-417-9200

Receipt

No: 2833352

Transaction #: 2918829	
Date of Transaction: 07/16/2013	
CUSTOMER:	
LHOIST NORTH AMERICA INC PO BOX 985004 FORT WORTH, TX 76185-5004 US	

LINE #	QTY	DESCRIPTION	REMARKS	UNIT PRICE	TOTAL
1	1.00	LOCATABLE MINERALS / MINING CLAIMS-NOT NEW-UNADJUD, ONE AUTH NO. ONLY / MINING CLAIM MONEY RECEIVED CASES: AMC327294/\$6860.00	MAINT FEE PYMNT (49) 2014	- n/a -	6860.00
TOTAL:					\$6,860.00

PAYMENT INFORMATION			
1	AMOUNT:	6860.00	POSTMARKED: 07/12/2013
	TYPE:	CHECK	RECEIVED: 07/15/2013
	CHECK NO:	2000243734	
	NAME:	LHOIST NORTH AMERICA PO BOX 985004 FORT WORTH TX 76185-5004 US	

REMARKS

This receipt was generated by the automated BLM Collections and Billing System and is a paper representation of a portion of the official electronic record contained therein.

Lead File #5

AMC 295242

AMC 331602

AMC 299902

AMC 302812

AMC 312579

AMC 312676

AMC 325951

AMC 326721

AMC 327294

AMC 329405

AMC 331174



Lhoist North America
Mining & Exploration - Land
3700 Hulen Street
Fort Worth, TX 76107

CERTIFIED MAIL

7160 3901 9845 8450 9245

RETURN RECEIPT REQUESTED

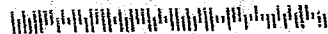


UNITED STATES POSTAGE
02 1M
0004281438
MAILED FROM ZIP CODE 78107

\$ 06.15⁰
JUL 20 2012
FITNET BOWLES

|||||
Bureau of Land Management
Arizonas
One North Central Avenue
Suite 800
Phoenix, AZ 85004-4427

RECEIVED
BLM AZ STATE OFFICE
2012 JUL 23 P 2:13
PHOENIX, ARIZONA

FIRST CLASS MAIL



July 10, 2012

VIA CERTIFIED MAIL

Bureau of Land Management
1 North Central Avenue Ste 800
Phoenix, AZ 85004-4427
Attn: Records and Title Section

Re: 2013 Maintenance Fees

Please find enclosed Affidavits of Evidence of Payment for the 2013 assessment year.

The owner of the mining claims is Chemical Lime Company (Formerly Chemstar Lime Company) and the current mailing address is P.O. Box 985004; Fort Worth, Texas 76185-5004.

Also enclosed is our company check in the amount of \$ 6860.00, which represents the claim maintenance fee of \$140.00 per claim for the 2013 assessment year.

Please return the accounting advice confirmation for receipt and a BLM file-stamped copy of the affidavit to the undersigned. If further information is needed, please inform the undersigned so that we may comply within the time required by law.

Best Regards,

Chris Sumner, P.G., M.S.
Land Manager – Mining & Exploration

NO. OF CLAIMS 49
AMOUNT \$10860.00
RECEIPT NO. 26143810
INIT. [Signature]

** BLM-ASO**

RECEIVED
BLM AZ STATE OFFICE
2012 JUL 23 P 2:14
PHOENIX, ARIZONA

Lhoist North America
P.O. Box 985004, Fort Worth, Texas 76185-5004
3700 Hulen Street, Fort Worth, Texas 76107
817.806.1654 direct
817.542.5134 cell
800.365.6724 toll-free
Chris.Sumner@Lhoist.com

8/16/2012 [Signature]
ENTERED INTO COMPUTER

AFTER RECORDING RETURN TO:

Mr. Chris Sumner, P.G., M.S.
Chemical Lime Company
P.O. Box 985004
Fort Worth, Texas 76185-5004

**AFFIDAVIT
EVIDENCE OF PAYMENT
OF ANNUAL MAINTENANCE FEE FOR 2013
IN LIEU OF ASSESSMENT WORK**

This will serve as a notice that the owner of the mining claims/or mill sites listed on Exhibit "A" attached, intends to continue to hold the claims and/or mill sites located in the County of Cochise, State of Arizona, in the mining year ending Sept. 1, 2013.

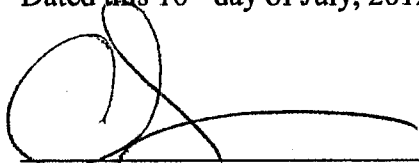
The annual maintenance fee of \$140.00 for each mining claim or mill site as required under the Omnibus Budget Reconciliation Act of 1993 will be mailed to the Arizona State Office of the BLM on or before August 25, 2012 in the form of a check in the amount of \$6860.00 for the 49 claims/mill sites listed in the attached exhibit.

The owner of the mining claims/mill sites is:

Chemical Lime Company
(Formerly Chemstar Lime Company)
P.O. Box 985004
Fort Worth, Texas 76185-5004

The claims listed are held and claimed by the owner for the valuable mineral contained therein.


Dated this 10th day of July, 2012.



Chris Sumner, P.G., M.S.
Land Manager – Mining & Exploration
Mining and Exploration
Chemical Lime Company

State of Texas
County of Tarrant

Subscribed and sworn to before me
this 10 day of July, 2012.



Notary Public

RECEIVED
BLM AZ STATE OFFICE
2012 JUL 23 P 2:14
PHOENIX, ARIZONA




EXHIBIT "A"

CEMETARY MILLSITE CLAIMS

Sections 1 & 12, Township 24 South, Range 26 East G & S R M
Cochise County, Arizona

Owner: Chemical Lime Company (Formerly Chemstar Lime Company)
P.O. Box 985004
Fort Worth, TX 76185-500

CLAIM NAME	BLM SERIAL NUMBER
Cemetary	AMC 327294
1 Claim	

RECEIVED
BLM AZ STATE OFFICE
2012 JUL 23 P 2:14
PHOENIX, ARIZONA

EXHIBIT "A"

LIME HILL LODE CLAIMS

Sections 1, Township 24 South, Range 25 East G & S R M
Cochise County, Arizona

Owner: Chemical Lime Company (Formerly Chemstar Lime Company)
P.O. Box 985004
Fort Worth, TX 76185-5004

CLAIM NAME

BLM SERIAL NUMBER

LHL 1	AMC 331602
LHL 2	AMC 302834
LHL 3	AMC 302835
LHL 4	AMC 302836

4 Claims

RECEIVED
BLM AZ STATE OFFICE
2012 JUL 23 P 2:14
PHOENIX, ARIZONA

EXHIBIT "A"

DOUGLAS PLANT PLACER CLAIMS

Sections 1 & 12, Township 24 South, Range 25 East
Section 7, Township 24 South, Range 26 East G & S R M
Cochise County, Arizona

Owner: Chemical Lime Company (Formerly Chemstar Lime Company)
P.O. Box 985004
Fort Worth, TX 76185-5004

CLAIM NAME	BLM SERIAL NUMBER
Howard Sidney # 1	AMC 312580
Howard Sidney # 2	AMC 312581
Howard Sidney # 3	AMC 299902
Howard Sidney # 4	AMC 299903
Howard Sidney # 5	AMC 295242
Howard Sidney # 6	AMC 295243
Howard Sidney # 7	AMC 295244
Howard Sidney # 8	AMC 295245
Howard Sidney # 9	AMC 325955
Howard Sidney # 10	AMC 325956
Alison # 1	AMC 312579
Lisa # 1	AMC 312582
Meredith # 1	AMC 312676
Nancie # 1	AMC 312677
Susan # 1	AMC 312678
Susan # 2	AMC 325951
Susan # 3	AMC 325952
Susan # 4	AMC 325953
Susan # 5	AMC 325954
Tracy # 1	AMC 312679

20 Claims

RECEIVED
BLM AZ STATE OFFICE
2012 JUL 23 P 2:14
PHOENIX, ARIZONA

EXHIBIT "A"

DOUGLAS MILLSITE CLAIMS

Sections 1 & 12, Township 24 South, Range 25 East
Section 7, Township 24 South, Range 26 East G & S R M
Cochise County, Arizona

Owner: Chemical Lime Company (Formerly Chemstar Lime Company)
P.O. Box 985004
Fort Worth, TX 76185-5004

CLAIM NAME	BLM SERIAL NUMBER
Douglas Millsite 1	AMC 326736
Douglas Millsite 2	AMC 326737
Douglas Millsite 3	AMC 326738
Douglas Millsite 4	AMC 326739
Douglas Millsite 5	AMC 326740
Douglas Millsite 6	AMC 326741
Douglas Millsite 7	AMC 326742
Douglas Millsite 8	AMC 326743

8 CLAIMS

RECEIVED
BLM AZ STATE OFFICE
2012 JUL 23 P 2:14
PHOENIX, ARIZONA

EXHIBIT "A"

DOUGLAS LODE CLAIMS

Sections 1 & 12, Township 24 South, Range 25 East
Section 7, Township 24 South, Range 26 East G & S R M
Cochise County, Arizona

Owner: Chemical Lime Company (Formerly Chemstar Lime Company)
P.O. Box 985004
Fort Worth, TX 76185-5004

CLAIM NAME	BLM SERIAL NUMBER
Douglas Lode 1	AMC 326721
Douglas Lode 2	AMC 326722
Douglas Lode 3	AMC 326723
Douglas Lode 3A	AMC 331174
Douglas Lode 4	AMC 326724
Douglas Lode 5	AMC 326725
Douglas Lode 6	AMC 326726
Douglas Lode 7	AMC 326727
Douglas Lode 8	AMC 326728
Douglas Lode 9	AMC 326729
Douglas Lode 10	AMC 326730
Douglas Lode 11	AMC 329405
Douglas Lode 12	AMC 326732
Douglas Lode 13	AMC 326733
Douglas Lode 14	AMC 326734
Douglas Lode 15	AMC 326735

16 Claims

PHOENIX, ARIZONA

2012 JUL 23 P 2:14

RECEIVED
BLM AZ STATE OFFICE

United States Department of the Interior
Bureau of Land Management
 LANDS/RECREATION & PLANNING
 ONE N CENTRAL AVE
 PHOENIX, AZ 85004 -2203
 Phone: 602-417-9200

Receipt

No: 2614386

Transaction #: 2694619	
Date of Transaction: 07/24/2012	
CUSTOMER:	
LHOIST NORTH AMERICA INC 3700 HULEN ST FORT WORTH, TX 76107-6816 US	

LINE #	QTY	DESCRIPTION	REMARKS	UNIT PRICE	TOTAL
1	1.00	LOCATABLE MINERALS / MINING CLAIMS-NOT NEW-UNADJUD, ONE AUTH NO. ONLY / MINING CLAIM MONEY RECEIVED CASES: AMC327294/\$6860.00	MAINT FEE PYMNT (49) 2013	- n/a -	6860.00
TOTAL:					\$6,860.00

PAYMENT INFORMATION					
1	AMOUNT:	6860.00	POSTMARKED:	07/20/2012	
	TYPE:	CHECK	RECEIVED:	07/23/2012	
	CHECK NO:	2000221480			
	NAME:	LHOIST NORTH AMERICA PO BOX 985004 FORT WORTH TX 76185 US			

REMARKS

This receipt was generated by the automated BLM Collections and Billing System and is a paper representation of a portion of the official electronic record contained therein.



Amc 327294
331602
302812
312579
312676
325951
299902
295242
326721
331174
329405

August 1, 2011

VIA CERTIFIED MAIL

Bureau of Land Management
1 North Central Avenue Ste 800
Phoenix, AZ 85004-4427
Attn: Records and Title Section

Re: 2012 Maintenance Fees

Please find enclosed Affidavits of Evidence of Payment for the 2012 assessment year.

The owner of the mining claims is Chemical Lime Company (Formerly Chemstar Lime Company) and the current mailing address is P.O. Box 985004; Fort Worth, Texas 76185-5004.

Also enclosed is our company check in the amount of \$ 6860.00, which represents the claim maintenance fee of \$140.00 per claim for the 2012 assessment year.

Please return the accounting advice confirmation for receipt and a BLM file-stamped copy of the affidavit to the undersigned. If further information is needed, please inform the undersigned so that we may comply within the time required by law.

Best Regards,

ENTERED INTO COMPUTER
SEP 12 2011 PB

Chris Sumner, P.G., M.S.
Land Manager – Mining & Exploration

TIMELY FILED

PHOENIX, ARIZONA

2011 SEP - 8 A 8: 13

RECEIVED
BLM AZ STATE OFFICE

Amc-327294

Lhoist North America
P.O. Box 985004, Fort Worth, Texas 76185-5004
3700 Hulen Street, Fort Worth, Texas 76107
817.806.1654 direct
817.542.5134 cell
800.365.6724 toll-free
Chris.Sumner@Lhoist.com

NO. OF CLAIMS 49
AMOUNT 6860.00
RECEIPT NO. _____
INIT. _____
** BLM-ASO**

Linda Edwards, Administrative Asst. – Mining & Exploration
817.806.1621 direct

CHECK VOUCHER

PAY TO:

Bureau of Land Management

Vendor# 32251

US02

ADDRESS:

1 North Central Avenue, Ste 800, Phoenix, AZ 85004-4427

IF CHECK IS NOT TO BE MAILED DIRECTLY TO PAYEE, COMPLETE THIS SECTION


CHECK TO:

Linda Edwards

LOCATION:

Mining & Exploration

DETAIL	CHARGE TO ACCT #	AMOUNT
Annual Assessment Payments-Douglas	US02-US99DGGE0-61020000	\$6,860.00
\$140 per claim: \$140 x 49 = \$6860		
49	\$140	
TOTAL		\$6,860.00

REQUESTED BY:	SIGNATURE Linda Edwards	DATE 8/1/2011
APPROVED BY:	SIGNATURE Chris Sumner 	DATE 8/1/2011
	SIGNATURE	DATE

40 KA

TIMELY FILED

RECEIVED
 BLM AZ STATE OFFICE
 2011 SEP - 8 A 8:13
 PHOENIX, ARIZONA



Chemical Lin

A Lhoist Group C



7160 3901 9848 3349 0560

RETURN RECEIPT REQUESTED
RETURN RECEIPT REQUESTED

Lhoist North America
Mining & Exploration Dept.
3700 Hulen Street
Fort Worth, TX 76107

RECEIVED
SEP 11 11:50 AM
PHOENIX, ARIZONA

|||||
Bureau of Land Management
1 North Central Avenue
Ste. 800
Phoenix, AZ 85004-4427



02 1M \$ 05.59⁰
0004281438 AUG 31 2011
MAILED FROM ZIP CODE 76107

6869



X-tra copy

August 1, 2011

VIA CERTIFIED MAIL

Bureau of Land Management
1 North Central Avenue Ste 800
Phoenix, AZ 85004-4427
Attn: Records and Title Section

Re: 2012 Maintenance Fees

Please find enclosed Affidavits of Evidence of Payment for the 2012 assessment year.

The owner of the mining claims is Chemical Lime Company (Formerly Chemstar Lime Company) and the current mailing address is P.O. Box 985004; Fort Worth, Texas 76185-5004.

Also enclosed is our company check in the amount of \$ 6860.00, which represents the claim maintenance fee of \$140.00 per claim for the 2012 assessment year.

Please return the accounting advice confirmation for receipt and a BLM file-stamped copy of the affidavit to the undersigned. If further information is needed, please inform the undersigned so that we may comply within the time required by law.

Best Regards,

Chris Sumner, P.G., M.S.
Land Manager – Mining & Exploration

Lhoist North America
P.O. Box 985004, Fort Worth, Texas 76185-5004
3700 Hulen Street, Fort Worth, Texas 76107
817.806.1654 direct
817.542.5134 cell
800.365.6724 toll-free
Chris.Sumner@Lhoist.com

Linda Edwards, Administrative Asst. – Mining & Exploration
817.806.1621 direct

TIMELY FILED

PHOENIX, ARIZONA

2011 SEP - 8 A 8: 13

RECEIVED
BLM AZ STATE OFFICE

**FAX**

TO: Arizona BLM – Mining Claims Division
FROM: Chris Sumner
DATE: September 9, 2011

Re: Missing Exhibit to Annual Mining Claim Maintenance

Attached with this FAX are the missing exhibits that were to accompany the 2011 Annual Mining Claim payment. The exhibits were mistakenly mailed to the County Recorders Office.

Please call or email with any questions or comments.

Best Regards,

A handwritten signature in black ink, appearing to be 'Chris Sumner', with a long horizontal line extending to the right.

Chris Sumner, P.G., M.S.
Land Manager – Mining & Exploration

RECEIVED
MIHAZ STATE OFFICE
2011 SEP - 9 A 10: 58
MIDWICH, ARIZONA

Lhoist North America
P.O. Box 985004, Fort Worth, Texas 76185-5004
3700 Hulen Street, Fort Worth, Texas 76107
817.806.1654 direct
817.542.5134 cell
800.365.6724 toll-free
Chris.Sumner@Lhoist.com

Linda Edwards, Administrative Asst. – Mining & Exploration
817.806.1621 direct

AMC 326721

EXHIBIT "A"

DOUGLAS MILLSITE CLAIMS

Sections 1 & 12, Township 24 South, Range 25 East
Section 7, Township 24 South, Range 26 East G & S R M
Cochise County, Arizona

Owner: Chemical Lime Company (Formerly Chemstar Lime Company)
P.O. Box 985004
Fort Worth, TX 75185-5004

CLAIM NAME	BLM SERIAL NUMBER
Douglas Millsite 1	AMC 326736
Douglas Millsite 2	AMC 326737
Douglas Millsite 3	AMC 326738
Douglas Millsite 4	AMC 326739
Douglas Millsite 5	AMC 326740
Douglas Millsite 6	AMC 326741
Douglas Millsite 7	AMC 326742
Douglas Millsite 8	AMC 326743

8 CLAIMS

ENTERED INTO COMPUTER

SEP 12 2011 RB

RECEIVED
BLM STATE OFFICE
2011 SEP -9 A 10:59
TUCSON, ARIZONA

AMC 326721
331174
329405

EXHIBIT "A"

DOUGLAS LODGE CLAIMS

Sections 1 & 12, Township 24 South, Range 25 East
Section 7, Township 24 South, Range 26 East G & S R M
Cochise County, Arizona

Owner: Chemical Lime Company (Formerly Chemstar Lime Company)
P.O. Box 985004
Fort Worth, TX 75185-5004

CLAIM NAME	BLM SERIAL NUMBER
Douglas Lode 1	AMC 326721
Douglas Lode 2	AMC 326722
Douglas Lode 3	AMC 326723
Douglas Lode 3A	AMC 331174
Douglas Lode 4	AMC 326724
Douglas Lode 5	AMC 326725
Douglas Lode 6	AMC 326726
Douglas Lode 7	AMC 326727
Douglas Lode 8	AMC 326728
Douglas Lode 9	AMC 326729
Douglas Lode 10	AMC 326730
Douglas Lode 11	AMC 329405
Douglas Lode 12	AMC 326732
Douglas Lode 13	AMC 326733
Douglas Lode 14	AMC 326734
Douglas Lode 15	AMC 326735

16 Claims

ENTERED INTO COMPUTER
SEP 12 2011 PB

RECEIVED
LAND STATE OFFICE
2011 SEP -9 A 10:59
TUCSON, ARIZONA

312579
312676
325951
299902
295242

EXHIBIT "A"

DOUGLAS PLANT PLACER CLAIMS

Sections 1 & 12, Township 24 South, Range 25 East
Section 7, Township 24 South, Range 26 East G & S R M
Cochise County, Arizona

Owner: Chemical Lime Company (Formerly Chemstar Lime Company)
P.O. Box 985004
Fort Worth, TX 75185-5004

CLAIM NAME	BLM SERIAL NUMBER
Howard Sidney # 1	AMC 312580
Howard Sidney # 2	AMC 312581
Howard Sidney # 3	AMC 299902
Howard Sidney # 4	AMC 299903
Howard Sidney # 5	AMC 295242
Howard Sidney # 6	AMC 295243
Howard Sidney # 7	AMC 295244
Howard Sidney # 8	AMC 295245
Howard Sidney # 9	AMC 325955
Howard Sidney # 10	AMC 325956
Alison # 1	AMC 312579
Lisa # 1	AMC 312582
Meredith # 1	AMC 312676
Nancie # 1	AMC 312677
Susan # 1	AMC 312678
Susan # 2	AMC 325951
Susan # 3	AMC 325952
Susan # 4	AMC 325953
Susan # 5	AMC 325954
Tracy # 1	AMC 312679

RECEIVED
CLIMATE STATE OFFICE
2011 SEP -9 A 10: 59
TUCSON, ARIZONA

20 Claims

ENTERED INTO COMPUTER

SEP 12 2011 RB

EXHIBIT "A"

Amc 331602
302812

LIME HILL LODE CLAIMS

Sections 1, Township 24 South, Range 25 East G & S R M
Cochise County, Arizona

Owner: Chemical Lime Company (Formerly Chemstar Lime Company)
P.O. Box 985004
Fort Worth, TX 75185-5004

CLAIM NAME	BLM SERIAL NUMBER
LHL 1	AMC 331602
LHL 2	AMC 302834
LHL 3	AMC 302835
LHL 4	AMC 302836

4 Claims

ENTERED INTO COMPUTER

SEP 12 2011 *pb*

RECEIVED
BLM ARIZONA STATE OFFICE
2011 SEP -9 A 10:59
TUCSON, ARIZONA

Amc 327294

EXHIBIT "A"

CEMETARY MILLSITE CLAIMS

Sections 1 & 12, Township 24 South, Range 26 East G & S R M
Cochise County, Arizona

Owner: Chemical Lime Company (Formerly Chemstar Lime Company)
P.O. Box 985004
Fort Worth, TX 75185-5004

CLAIM NAME	BLM SERIAL NUMBER
Cemetery	AMC 327294

1 Claim

ENTERED INTO COMPUTER

SEP 12 2011 *pb*

RECEIVED
 UTAZ STATE OFFICE
 2011 SEP -9 A 10:59
 PHOENIX, ARIZONA

United States Department of the Interior
Bureau of Land Management
 LANDS/RECREATION & PLANNING
 ONE N CENTRAL AVE
 PHOENIX, AZ 85004 -2203
 Phone: 602-417-9200

Receipt

No: 2427498

Transaction #: 2503001		ENTERED INTO COMPUTER
Date of Transaction: 09/08/2011		
CUSTOMER: <u>SEP 12 2011</u> <i>JB</i>		
CHEMICAL LIME COMPANY PO BOX 985004 FORT WORTH, TX 76185-5004 US		

LINE #	QTY	DESCRIPTION	REMARKS	UNIT PRICE	TOTAL
1	1.00	LOCATABLE MINERALS / MINING CLAIMS-NOT NEW-UNADJUD, ONE AUTH NO. ONLY / MINING CLAIM MONEY RECEIVED CASES: AMC327294/\$6860.00	MAINT-49	- n/a -	6860.00
TOTAL:					\$6,860.00

PAYMENT INFORMATION					
1	AMOUNT:	6860.00	POSTMARKED:	09/06/2011	
	TYPE:	CHECK	RECEIVED:	09/08/2011	
	CHECK NO:	2000193870			
	NAME:	CHEMICAL MANAGEMENT COMPANY INC PO BOX 985004 FORT WORTH TX 76185-5004 US			

REMARKS

This receipt was generated by the automated BLM Collections and Billing System and is a paper representation of a portion of the official electronic record contained therein.

<p><i>Lead #'s</i></p> <p>327294 331602 302812 312579 312676 325951 299902 295242 326721 " 331174 329405</p>	<p><i>Amc #'s</i></p> <p>327294 331602 302834-836 312579-582 312676-679 325951-956 299902-903 295242-245 326721-730 326732-743 331174 329405</p>
--	--

AMC 327294
326721
329405
331174
312676
312579

EXHIBIT "A"

CEMETARY MILLSITE CLAIMS

Sections 1 & 12, Township 24 South, Range 26 East G & S R M
Cochise County, Arizona

299902
295242
325951
331602
302812

Owner: Chemical Lime Company (Formerly Chemstar Lime Company)
P.O. Box 985004
Fort Worth, TX 75185-5004

CLAIM NAME

BLM SERIAL NUMBER

Cemetary

AMC 327294

1 Claim

RECEIVED
BLM AZ STATE OFFICE
2010 AUG 30 A 7:54
PHOENIX, ARIZONA

ENTERED INTO COMPUTER
SEP 20 2010

NO. OF CLAIMS 49
AMOUNT \$6860.00
RECEIPT NO. 2207886
INIT. A.H.

** BLM-ASO**

A.H.

EXHIBIT "A"

DOUGLAS LODE CLAIMS

Sections 1 & 12, Township 24 South, Range 25 East
Section 7, Township 24 South, Range 26 East G & S R M
Cochise County, Arizona

Owner: Chemical Lime Company (Formerly Chemstar Lime Company)
P.O. Box 985004
Fort Worth, TX 75185-5004

CLAIM NAME	BLM SERIAL NUMBER
Douglas Lode 1	AMC 326721
Douglas Lode 2	AMC 326722
Douglas Lode 3	AMC 326723
Douglas Lode 3A	AMC 331174
Douglas Lode 4	AMC 326724
Douglas Lode 5	AMC 326725
Douglas Lode 6	AMC 326726
Douglas Lode 7	AMC 326727
Douglas Lode 8	AMC 326728
Douglas Lode 9	AMC 326729
Douglas Lode 10	AMC 326730
Douglas Lode 11	AMC 329405
Douglas Lode 12	AMC 326732
Douglas Lode 13	AMC 326733
Douglas Lode 14	AMC 326734
Douglas Lode 15	AMC 326735

16 Claims

RECEIVED
BLM AZ STATE OFFICE
2010 AUG 30 A T 54
PHOENIX, ARIZONA

16 A4

EXHIBIT "A"

DOUGLAS MILLSITE CLAIMS

Sections 1 & 12, Township 24 South, Range 25 East
Section 7, Township 24 South, Range 26 East G & S R M
Cochise County, Arizona

Owner: Chemical Lime Company (Formerly Chemstar Lime Company)
P.O. Box 985004
Fort Worth, TX 75185-5004

CLAIM NAME	BLM SERIAL NUMBER
Douglas Millsite 1	AMC 326736
Douglas Millsite 2	AMC 326737
Douglas Millsite 3	AMC 326738
Douglas Millsite 4	AMC 326739
Douglas Millsite 5	AMC 326740
Douglas Millsite 6	AMC 326741
Douglas Millsite 7	AMC 326742
Douglas Millsite 8	AMC 326743

8 CLAIMS

RECEIVED
BLM AZ STATE OFFICE
2010 AUG 30 A 7:54
PHOENIX, ARIZONA

8/30/10

EXHIBIT "A"

DOUGLAS PLANT PLACER CLAIMS

Sections 1 & 12, Township 24 South, Range 25 East
Section 7, Township 24 South, Range 26 East G & S R M
Cochise County, Arizona

Owner: Chemical Lime Company (Formerly Chemstar Lime Company)
P.O. Box 985004
Fort Worth, TX 75185-5004

CLAIM NAME	BLM SERIAL NUMBER
Howard Sidney # 1	AMC 312580✓
Howard Sidney # 2	AMC 312581✓
Howard Sidney # 3	AMC 299902✓
Howard Sidney # 4	AMC 299903✓
Howard Sidney # 5	AMC 295242
Howard Sidney # 6	AMC 295243
Howard Sidney # 7	AMC 295244
Howard Sidney # 8	AMC 295245✓
Howard Sidney # 9	AMC 325955✓
Howard Sidney # 10	AMC 325956✓
Alison # 1	AMC 312579✓
Lisa # 1	AMC 312582✓
Meredith # 1	AMC 312676✓
Nancie # 1	AMC 312677✓
Susan # 1	AMC 312678
Susan # 2	AMC 325951✓
Susan # 3	AMC 325952
Susan # 4	AMC 325953
Susan # 5	AMC 325954
Tracy # 1	AMC 312679

20 Claims

RECEIVED
BLM AZ STATE OFFICE
2009 AUG 30 A 1:54
SIGNED BY J. MCGINNIS

20
A.D.

EXHIBIT "A"

LIME HILL LODE CLAIMS

Sections 1, Township 24 South, Range 25 East G & S R M
Cochise County, Arizona

Owner: Chemical Lime Company (Formerly Chemstar Lime Company)
P.O. Box 985004
Fort Worth, TX 75185-5004

CLAIM NAME	BLM SERIAL NUMBER
LHL 1	AMC 331602
LHL 2	AMC 302834
LHL 3	AMC 302835
LHL 4	AMC 302836

4 Claims

RECEIVED
BLM AZ STATE OFFICE
2010 AUG 30 A 7:54
PIQUEUX, ARIZONA

④ A.D.



August 3, 2010

Bureau of Land Management
1 North Central Avenue Ste 800
Phoenix, AZ 85004-4427

Attention: Records and Title Section

RE: 2011 Maintenance Fees

Please find enclosed **Affidavits of Evidence of Payment** for the 2011 assessment year.

The owner of the mining claims is **Chemical Lime Company (Formerly Chemstar Lime Company)** and the current mailing address is **P.O. Box 985004; Fort Worth, Texas 76185-5004**.

Also enclosed is our company check in the amount of \$ 6860.00, which represents the claim maintenance fee of \$140.00 per claim for the 2011 assessment year.

Please return the accounting advice confirmation for receipt and a BLM file-stamped copy of the affidavit to the undersigned. If further information is needed, please inform the undersigned so that we may comply within the time required by law.

Sincerely,

Linda Edwards
Geology Assistant
Mining and Exploration
817-806-1621

Enclosure

RECEIVED
BLM AZ STATE OFFICE
2010 AUG 30 A 7:54
PHOENIX, ARIZONA

Chemical Lime Company
P.O. Box 985004, Fort Worth, Texas 76185-5004
3700 Hulen Street, Fort Worth, Texas 76107
Phone: (817) 732-8164. (800) 365-6724 Fax: (817) 732-8144



AFTER RECORDING RETURN TO:

Rainer Westermann
Chemical Lime Company
P.O. Box 985004
Fort Worth, Texas 76185-5004

RECEIVED
BLM AZ STATE OFFICE
2010 AUG 30 A 7:54
PHOENIX, ARIZONA

**AFFIDAVIT
EVIDENCE OF PAYMENT
OF ANNUAL MAINTENANCE FEE FOR 2011
IN LIEU OF ASSESSMENT WORK**

This will serve as a notice that the owner of the mining claims/or mill sites listed on Exhibit "A" attached, intends to continue to hold the claims and/or mill sites located in the County of Cochise, State of Arizona, in the mining year ending Sept. 1, 2011.

The annual maintenance fee of \$140.00 for each mining claim or mill site as required under the Omnibus Budget Reconciliation Act of 1993 will be mailed to the Arizona State Office of the BLM on or before August 25, 2010 in the form of a check in the amount of \$6860.00 for the 49 claims/mill sites listed in the attached exhibit.


The owner of the mining claims/mill sites is:

Chemical Lime Company
(Formerly Chemstar Lime Company)
P.O. Box 985004
Fort Worth, Texas 76185-5004

The claims listed are held and claimed by the owner for the valuable mineral contained therein.

Dated this Aug. day of 12, 2010.

Rainer Westermann
Director
Mining and Exploration
Chemical Lime Company



State of Texas
County of Tarrant

Subscribed and sworn to before me
this 12th day of August, 2010.

Linda Edwards
Notary Public

Chemical Lime Company
P.O. Box 985004, Fort Worth, Texas 76185-5004
3700 Hulen Street, Fort Worth, Texas 76107
Phone: (817) 732-8164 (800) 365-6724 Fax: (817) 732-8144

United States Department of the Interior
Bureau of Land Management
 LANDS/RECREATION & PLANNING
 ONE N CENTRAL AVE
 PHOENIX, AZ 85004 -2203
 Phone:

Receipt

No: 2207886

Transaction #: 2277916	
Date of Transaction: 09/02/2010	
CUSTOMER:	
CHEMICAL LIME COMPANY PO BOX 985004 FORT WORTH, TX 76185-5004 US	ENTERED INTO COMPUTER SEP 20 2010

LINE #	QTY	DESCRIPTION	REMARKS	UNIT PRICE	TOTAL
1	1.00	LOCATABLE MINERALS / MINING CLAIMS-NOT NEW-UNADJUD, ONE AUTH NO. ONLY / MINING CLAIM MONEY RECEIVED CASES: AMC327294/\$6860.00	MAINT FEE PYMNT (49) 2011	- n/a -	6860.00
TOTAL:					\$6,860.00

PAYMENT INFORMATION			
1	AMOUNT:	6860.00	POSTMARKED: N/A
	TYPE:	CHECK	RECEIVED: 09/02/2010
	CHECK NO:	2000162472	
	NAME:	CHEMICAL LIME COMPANY PO BOX 985004 FORT WORTH TX 76185-5004 US	

REMARKS

This receipt was generated by the automated BLM Collections and Billing System and is a paper representation of a portion of the official electronic record contained therein.



August 10, 2009

Bureau of Land Management
1 North Central Avenue Ste 800
Phoenix, AZ 85004-4427

Attention: Records and Title Section

RE: 2010 Maintenance Fees

Please find enclosed **Affidavits of Evidence of Payment** for the 2010 assessment year.

The owner of the mining claims is **Chemical Lime Company (Formerly Chemstar Lime Company)** and the current mailing address is **P.O. Box 985004; Fort Worth, Texas 76185-5004**.

Also enclosed is our company check in the amount of \$ 6860.00, which represents the claim maintenance fee of \$140.00 per claim for the 2010 assessment year.

Please return the accounting advice confirmation for receipt and a BLM file-stamped copy of the affidavit to the undersigned. If further information is needed, please inform the undersigned so that we may comply within the time required by law.

Sincerely,

Linda Edwards
Geology Assistant
Mining and Exploration
817-806-1621

Enclosure

Chemical Lime Company
P.O. Box 985004, Fort Worth, Texas 76185-5004
3700 Hulen Street, Fort Worth, Texas 76107
Phone: (817) 732-8164 (800) 365-6724 Fax: (817) 732-8144

AMC 312579
AMC 326721
AMC 327294
AMC 329405
AMC 331174
AMC 331602

PHOENIX, ARIZONA

2009 AUG 28 8:35

FedEx

RECEIVED
BLM AZ STATE OFFICE

ENTERED
SEP 8 2009
299



AFTER RECORDING RETURN TO:

Rainer Westermann
Chemical Lime Company
P.O. Box 985004
Fort Worth, Texas 76185-5004

RECEIVED
BLM AZ STATE OFFICE
2009 AUG 28 A 8:35
PIERCE, FENNER & SMITH
PIERCE, FENNER & SMITH
PIERCE, FENNER & SMITH

**AFFIDAVIT
EVIDENCE OF PAYMENT
OF ANNUAL MAINTENANCE FEE FOR 2009
IN LIEU OF ASSESSMENT WORK**

This will serve as a notice that the owner of the mining claims/or mill sites listed on Exhibit "A" attached, intends to continue to hold the claims and/or mill sites located in the County of Cochise, State of Arizona, in the mining year ending Sept. 1, 2010.

The annual maintenance fee of \$140.00 for each mining claim or mill site as required under the Omnibus Budget Reconciliation Act of 1993 will be mailed to the Arizona State Office of the BLM on or before August 25, 2009 in the form of a check in the amount of \$6860.00 for the 49 claims/mill sites listed in the attached exhibit.

The owner of the mining claims/mill sites is:

Chemical Lime Company
(Formerly Chemstar Lime Company)
P.O. Box 985004
Fort Worth, Texas 76185-5004

The claims listed are held and claimed by the owner for the valuable mineral contained therein.

Dated this 21st day of Aug, 2009.

Rainer Westermann
Director
Mining and Exploration
Chemical Lime Company

State of Texas
County of Tarrant

Subscribed and sworn to before me
this 21st day of Aug, 2009.

Linda Jan Edwards
Notary Public



Chemical Lime Company
P.O. Box 985004, Fort Worth, Texas 76185-5004
3700 Hulen Street, Fort Worth, Texas 76107
Phone: (817) 732-8164 (800) 365-6724 Fax: (817) 732-8144

EXHIBIT "A"

CEMETARY MILLSITE CLAIMS

Sections 1 & 12, Township 24 South, Range 26 East G & S R M
Cochise County, Arizona

Owner: Chemical Lime Company (Formerly Chemstar Lime Company)
P.O. Box 985004
Fort Worth, TX 75185-5004

CLAIM NAME	BLM SERIAL NUMBER
Cemetary	AMC 327294
1 Claim	

RECEIVED
BLM AZ STATE OFFICE
2009 AUG 28 A 8:35
PHOENIX, ARIZONA

EXHIBIT "A"

DOUGLAS LODE CLAIMS

Sections 1 & 12, Township 24 South, Range 25 East
Section 7, Township 24 South, Range 26 East G & S R M
Cochise County, Arizona

Owner: Chemical Lime Company (Formerly Chemstar Lime Company)
P.O. Box 985004
Fort Worth, TX 75185-5004

CLAIM NAME	BLM SERIAL NUMBER
Douglas Lode 1	AMC 326721
Douglas Lode 2	AMC 326722 ✓
Douglas Lode 3	AMC 326723*
Douglas Lode 3A	AMC 331174 ✓
Douglas Lode 4	AMC 326724*
Douglas Lode 5	AMC 326725
Douglas Lode 6	AMC 326726
Douglas Lode 7	AMC 326727 ✓
Douglas Lode 8	AMC 326728
Douglas Lode 9	AMC 326729
Douglas Lode 10	AMC 326730
Douglas Lode 11	AMC 329405 ✓
Douglas Lode 12	AMC 326732
Douglas Lode 13	AMC 326733 ✓
Douglas Lode 14	AMC 326734 ✓
Douglas Lode 15	AMC 326735

16 Claims

BLM/7/17/01/0001
2009 AUG 28 A 0:35

EXHIBIT "A"

DOUGLAS MILLSITE CLAIMS

Sections 1 & 12, Township 24 South, Range 25 East
Section 7, Township 24 South, Range 26 East G & S R M
Cochise County, Arizona

Owner: Chemical Lime Company (Formerly Chemstar Lime Company)
P.O. Box 985004
Fort Worth, TX 75185-5004

CLAIM NAME	BLM SERIAL NUMBER
Douglas Millsite 1	AMC 326736
Douglas Millsite 2	AMC 326737
Douglas Millsite 3	AMC 326738
Douglas Millsite 4	AMC 326739
Douglas Millsite 5	AMC 326740
Douglas Millsite 6	AMC 326741
Douglas Millsite 7	AMC 326742
Douglas Millsite 8	AMC 326743

8 CLAIMS

BLM AZ COCHISE COUNTY
2009 AUG 28 A 8:35

EXHIBIT "A"

DOUGLAS PLANT PLACER CLAIMS

Sections 1 & 12, Township 24 South, Range 25 East
Section 7, Township 24 South, Range 26 East G & S R M
Cochise County, Arizona

Owner: Chemical Lime Company (Formerly Chemstar Lime Company)
P.O. Box 985004
Fort Worth, TX 75185-5004

CLAIM NAME	BLM SERIAL NUMBER
Howard Sidney # 1	AMC 312580 ✓
Howard Sidney # 2	AMC 312581 ✓
Howard Sidney # 3	AMC 299902 ✓
Howard Sidney # 4	AMC 299903 ✓
Howard Sidney # 5	AMC 295242
Howard Sidney # 6	AMC 295243 ✓
Howard Sidney # 7	AMC 295244 ✓
Howard Sidney # 8	AMC 295245
Howard Sidney # 9	AMC 325955 ✓
Howard Sidney # 10	AMC 325956 ✓
Alison # 1	AMC 312579 ✓
Lisa # 1	AMC 312582 ✓
Meredith # 1	AMC 312676 ✓
Nancie # 1	AMC 312677 ✓
Susan # 1	AMC 312678
Susan # 2	AMC 325951
Susan # 3	AMC 325952
Susan # 4	AMC 325953 ✓
Susan # 5	AMC 325954
Tracy # 1	AMC 312679 ✓

20 Claims

BLM
AUG 28 A 9:35

EXHIBIT "A"

LIME HILL LODE CLAIMS

Sections 1, Township 24 South, Range 25 East G & S R M
Cochise County, Arizona

Owner: Chemical Lime Company (Formerly Chemstar Lime Company)
P.O. Box 985004
Fort Worth, TX 75185-5004

CLAIM NAME	BLM SERIAL NUMBER
LHL 1	AMC 331602 ✓
LHL 2	AMC 302834
LHL 3	AMC 302835 ✓
LHL 4	AMC 302836

4 Claims

BLM AZ DISTRICT OFFICE
2009 AUG 28 A 8:35
207 2017 2017 2017

United States Department of the Interior
Bureau of Land Management
 BUSINESS & SUPPORT SVCS DIV
 ONE N CENTRAL AVE SUITE 800
 PHOENIX, AZ 85004 -4427
 Phone: (602) 417-9200

Receipt

No: 1990363

Transaction #: 2054570	
Date of Transaction: 08/28/2009	
CUSTOMER:	CHEMICAL LIME CO OF ARIZONA PO BOX 985004 FORT WORTH, TX 76185-5004 US

LINE #	QTY	DESCRIPTION	REMARKS	UNIT PRICE	TOTAL
1	1.00	LOCATABLE MINERALS / MINING CLAIMS-NOT NEW-UNADJUD, ONE AUTH NO. ONLY / MINING CLAIM MONEY RECEIVED CASES: AMC327294/\$6860.00	MAINT 2010	- n/a -	6860.00
TOTAL:					\$6,860.00

PAYMENT INFORMATION					
1	AMOUNT:	6860.00	POSTMARKED:	08/24/2009	
	TYPE:	CHECK	RECEIVED:	08/28/2009	
	CHECK NO:	2000134919			
	NAME:	CHEMICAL LIME COMPANY PO BOX 985004 FORT WORTH TX 76185-5004 US			

REMARKS

This receipt was generated by the automated BLM Collections and Billing System and is a paper representation of a portion of the official electronic record contained therein.



Amc 326721
331174
329405
327294
331602
302812
312579
299902
295242
325951
312676

FedEx

August 6, 2008

Arizona Bureau of Land Management
1 North Central Avenue Ste 800
Phoenix, AZ 85004-4427

Attention: Records and Title Section

RE: 2009 Maintenance Fees


Please find enclosed **Affidavits of Evidence of Payment** for the 2009 assessment year.

The owner of the mining claims is **Chemical Lime Company (Formerly Chemstar Lime Company)** and the current mailing address is **P.O. Box 985004; Fort Worth, Texas 76185-5004**.

Also enclosed is our company check in the amount of \$ 6125.00, which represents the claim maintenance fee of \$125.00 per claim for the 2009 assessment year.

Please return the accounting advice confirmation for receipt and a BLM file-stamped copy of the affidavit to the undersigned. If further information is needed, please inform the undersigned so that we may comply within the time required by law.

Sincerely,



Barbara Castro
Geology Assistant
Mining and Exploration

ENTERED INTO COMPUTER

SEP 02 2008 PB

Enclosure

Chemical Lime Company
P.O. Box 985004, Fort Worth, Texas 76185-5004
3700 Hulen Street, Fort Worth, Texas 76107
Phone: (817) 732-8164 (800) 365-6724 Fax: (817) 732-8144

MINING, ARIZONA
SEP 02 2008
P.B.

7-22-2008 07:17
County of Tarrant
Board of Tax Assessors
Christina Rhodes - Recorder
Cochise County, AZ
07-22-2008 07:17 PM Recording Fee \$1.00

AFTER RECORDING RETURN TO:

Wm. Brett Wilson
Chemical Lime Company
P.O. Box 985004
Fort Worth, Texas 76185-5004

**AFFIDAVIT
EVIDENCE OF PAYMENT
OF ANNUAL MAINTENANCE FEE FOR 2008
IN LIEU OF ASSESSMENT WORK**

This will serve as a notice that the owner of the mining claims/or mill sites listed on Exhibit "A" attached, intends to continue to hold the claims and/or mill sites located in the County of Cochise, State of Arizona, in the mining year ending Sept. 1, 2009.

The annual maintenance fee of \$125.00 for each mining claim or mill site as required under the Omnibus Budget Reconciliation Act of 1993 will be mailed to the Arizona State Office of the BLM on or before August 25, 2008 in the form of a check in the amount of \$6125.00 for the 49 claims/mill sites listed in the attached exhibit.

The owner of the mining claims/mill sites is:

Chemical Lime Company
(Formerly Chemstar Lime Company)
P.O. Box 985004
Fort Worth, Texas 76185-5004

The claims listed are held and claimed by the owner for the valuable mineral contained therein.

Dated this 14th day of July, 2008.

Brett Wilson
Director
Mining and Exploration
Chemical Lime Company

State of Texas
County of Tarrant

Subscribed and sworn to before me
this 14th day of July, 2008.

Notary Public

RECORDED
INDEXED
07-22-2008 07:17 PM

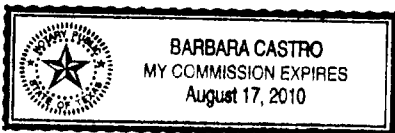


EXHIBIT "A"

DOUGLAS MILLSITE CLAIMS

Sections 1 & 12, Township 24 South, Range 25 East
Section 7, Township 24 South, Range 26 East G & S R M
Cochise County, Arizona

Owner: Chemical Lime Company (Formerly Chemstar Lime Company)
P.O. Box 985004
Fort Worth, TX 75185-5004

CLAIM NAME	BLM SERIAL NUMBER
Douglas Millsite 1	AMC 326736
Douglas Millsite 2	AMC 326737
Douglas Millsite 3	AMC 326738
Douglas Millsite 4	AMC 326739
Douglas Millsite 5	AMC 326740
Douglas Millsite 6	AMC 326741
Douglas Millsite 7	AMC 326742
Douglas Millsite 8	AMC 326743

8 CLAIMS

ENTERED INTO COMPUTER
SEP 02 2008 *BB*

Vertical stamp text, likely from a processing office, including the word "RECEIVED" and other illegible characters.

EXHIBIT "A"

DOUGLAS LODGE CLAIMS

Sections 1 & 12, Township 24 South, Range 25 East
Section 7, Township 24 South, Range 26 East G & S R M
Cochise County, Arizona

Owner: Chemical Lime Company (Formerly Chemstar Lime Company)
P.O. Box 985004
Fort Worth, TX 75185-5004

CLAIM NAME	BLM SERIAL NUMBER
Douglas Lode 1	AMC 326721
Douglas Lode 2	AMC 326722
Douglas Lode 3	AMC 326723
Douglas Lode 3A	AMC 331174
Douglas Lode 4	AMC 326724
Douglas Lode 5	AMC 326725
Douglas Lode 6	AMC 326726
Douglas Lode 7	AMC 326727
Douglas Lode 8	AMC 326728
Douglas Lode 9	AMC 326729
Douglas Lode 10	AMC 326730
Douglas Lode 11	AMC 329405
Douglas Lode 12	AMC 326732
Douglas Lode 13	AMC 326733
Douglas Lode 14	AMC 326734
Douglas Lode 15	AMC 326735

16 Claims

Vertical text or stamp, possibly a date or reference number, located at the bottom right of the page.

EXHIBIT "A"

CEMETARY MILLSITE CLAIMS

Sections 1 & 12, Township 24 South, Range 26 East G & S R M
Cochise County, Arizona

Owner: Chemical Lime Company (Formerly Chemstar Lime Company)
P.O. Box 985004
Fort Worth, TX 75185-5004

CLAIM NAME	BLM SERIAL NUMBER
Cemetary	AMC 327294
1 Claim	

PHOENIX, ARIZONA

REC'D JUN - 9 - A 7 29

RECEIVED

EXHIBIT "A"

LIME HILL LODE CLAIMS

Sections 1, Township 24 South, Range 25 East G & S R M
Cochise County, Arizona

Owner: Chemical Lime Company (Formerly Chemstar Lime Company)
P.O. Box 985004
Fort Worth, TX 75185-5004

CLAIM NAME

BLM SERIAL NUMBER

LHL 1
LHL 2
LHL 3
LHL 4

AMC 331602
AMC 302834
AMC 302835
AMC 302836

4 Claims

PHOENIX, ARIZONA

2012 JUN -8 A 3:29

RECEIVED

EXHIBIT "A"

DOUGLAS PLANT PLACER CLAIMS

Sections 1 & 12, Township 24 South, Range 25 East
Section 7, Township 24 South, Range 26 East G & S R M
Cochise County, Arizona

Owner: Chemical Lime Company (Formerly Chemstar Lime Company)
P.O. Box 985004
Fort Worth, TX 75185-5004

CLAIM NAME	BLM SERIAL NUMBER
Howard Sidney # 1	AMC 312580
Howard Sidney # 2	AMC 312581
Howard Sidney # 3	AMC 299902
Howard Sidney # 4	AMC 299903
Howard Sidney # 5	AMC 295242
Howard Sidney # 6	AMC 295243
Howard Sidney # 7	AMC 295244
Howard Sidney # 8	AMC 295245
Howard Sidney # 9	AMC 325955
Howard Sidney # 10	AMC 325956
Alison # 1	AMC 312579
Lisa # 1	AMC 312582
Meredith # 1	AMC 312676
Nancie # 1	AMC 312677
Susan # 1	AMC 312678
Susan # 2	AMC 325951
Susan # 3	AMC 325952
Susan # 4	AMC 325953
Susan # 5	AMC 325954
Tracy # 1	AMC 312679

20 Claims

COCHISE COUNTY, ARIZONA
2008-08-17 11:29 AM
RECEIVED

Message:

49 ROWS RETRIEVED

CBS Export Results Report

Include Resolved Records

Record Status

- Error Records (E/M/I)
- Accepted Records (A/W)
- "On Hold" Records (H)
- All Records (for s/n or receipt nr)
- Exported, No Results From CBS
- New (not yet exported)

Search Criteria

Enter export Date (mm/dd/yyyy) ALL
Serial Number match (optional)
Receipt Nr (optional) 1757085
Export Nr (exclusive)
LR2000 User (defaults to login) ALL

Responsible Area (Errors Only)

- User (U,X)
- Programmer (P,X)
- All (U,P,X)

Query

Reset

User Guide

	Resend?	Export Nr	A/D	Serial Nr	Multi	Code	\$ Amount	Remarks	Receipt Nr	LR2000 User	#Msg	Resolved?	OK	Stat1	Area	CBS Msg 1	Stat2
1		1955074	A	AMC326721		582	125.00	2009	1757085	P5BROWN		<input type="checkbox"/>					

United States Department of the Interior
 Bureau of Land Management
 BUSINESS & SUPPORT SVCS DIV
 ONE N CENTRAL AVE SUITE 800
 PHOENIX, AZ 85004 -4427
 Phone: (602) 417-9200

Receipt

No: 1757085

Transaction #: 1814528		ENTERED INTO COMPUTER
Date of Transaction: 08/08/2008		
CUSTOMER:	CHEMICAL LIME CO PO BOX 985004 FORT WORTH, TX 76185	SEP 02 2008 B + VERIFIED

LINE #	QTY	DESCRIPTION	REMARKS	UNIT PRICE	TOTAL
1	1.00	LOCATABLE MINERALS / MINING CLAIMS-NOT NEW-UNADJUD, ONE AUTH NO. ONLY / MINING CLAIM MONEY RECEIVED (455) CASES: AMC326736/\$6125.00	MAINT 2009	49 - n/a -	6125.00
TOTAL:					\$6,125.00

PAYMENT INFORMATION					
1	AMOUNT:	\$6,125.00	POSTMARKED:	8/6/08 0:00	
	TYPE:	CHECK	RECEIVED:	08/08/2008	
	CHECK NO:	2000102521			
	NAME:	CHEMICAL LIME COMPANY PO BOX 985004 FORT WORTH TX 76185			

REMARKS

This receipt was generated by the automated BLM Collections and Billing System and is a paper representation of a portion of the official electronic record contained therein.



AMC 302812
AMC 327294
AMC 312579
AMC 299902
AMC 295242
AMC 325957
AMC 326721
AMC 329405
AMC 331174
AMC 312676
FedEx
AMC 331602

August 27, 2007

Arizona Bureau of Land Management
1 North Central Avenue Ste 800
Phoenix, AZ 85004-4427

Attention: Records and Title Section

RE: 2008 Maintenance Fees

Please find enclosed **Affidavits of Evidence of Payment** for the 2008 assessment year.

The owner of the mining claims is **Chemical Lime Company (Formerly Chemstar Lime Company)** and the current mailing address is **P.O. Box 985004; Fort Worth, Texas 76185-5004.**

Also enclosed is our company check in the amount of \$ 6125.00, which represents the claim maintenance fee of \$125.00 per claim for the 2008 assessment year.

Please return the accounting advice confirmation for receipt and a BLM file-stamped copy of the affidavit to the undersigned. If further information is needed, please inform the undersigned so that we may comply within the time required by law.

Sincerely,

Barbara Castro
Geology Assistant
Mining and Exploration

Enclosure

RECEIVED
BLM STATE OFFICE
2007 AUG 29 A 8:44
PHOENIX, ARIZONA

Chemical Lime Company
P.O. Box 985004, Fort Worth, Texas 76185-5004
3700 Hulen Street, Fort Worth, Texas 76107
Phone: (817) 732-8164 (800) 365-6724 Fax: (817) 732-8144

RE 9/20/07



FEE # 070826172
OFFICIAL RECORDS
COCHISE COUNTY
DATE 08/08/07 HOUR 3

REQUEST OF
CHEMICAL LIME
CHRISTINE RHODES--RECORDER
FEE : 11.00 PAGES : 6

AFTER RECORDING RETURN TO:

Jim Kelley
Chemical Lime Company
P.O. Box 985004
Fort Worth, Texas 76185-5004

**AFFIDAVIT
EVIDENCE OF PAYMENT
OF ANNUAL MAINTENANCE FEE FOR 2007
IN LIEU OF ASSESSMENT WORK**

This will serve as a notice that the owner of the mining claims/or mill sites listed on Exhibit "A" attached, intends to continue to hold the claims and/or mill sites located in the County of Cochise, State of Arizona, in the mining year ending Sept. 1, 2008.


The annual maintenance fee of \$125.00 for each mining claim or mill site as required under the Omnibus Budget Reconciliation Act of 1993 will be mailed to the Arizona State Office of the BLM on or before August 25, 2007 in the form of a check in the amount of \$6125.00 for the 49 claims/mill sites listed in the attached exhibit.

The owner of the mining claims/mill sites is:

Chemical Lime Company
(Formerly Chemstar Lime Company)
P.O. Box 985004
Fort Worth, Texas 76185-5004

The claims listed are held and claimed by the owner for the valuable mineral contained therein.


Dated this 31st day of July, 2007.



Jim Kelley
Vice-President
Mining and Exploration
Chemical Lime Company

State of Texas
County of Tarrant

Subscribed and sworn to before me
this 31st day of July, 2007.



Notary Public

RECEIVED
BLM STATE OFFICE
2007 AUG 29 A 8:44
PHOENIX, ARIZONA

070826172

EXHIBIT "A"

LIME HILL LODE CLAIMS

Sections 1, Township 24 South, Range 25 East G & S R M
Cochise County, Arizona

Owner: Chemical Lime Company (Formerly Chemstar Lime Company)
P.O. Box 985004
Fort Worth, TX 75185-5004

CLAIM NAME	BLM SERIAL NUMBER
LHL 1	AMC 331602
LHL 2	AMC 302834
LHL 3	AMC 302835
LHL 4	AMC 302836

4 Claims

RECEIVED
BLM STATE OFFICE
2001 AUG 29 A 8:44
PHOENIX, ARIZONA

070826172

EXHIBIT "A"

CEMETARY MILLSITE CLAIMS

Sections 1 & 12, Township 24 South, Range 26 East G & S R M
Cochise County, Arizona

Owner: Chemical Lime Company (Formerly Chemstar Lime Company)
P.O. Box 985004
Fort Worth, TX 75185-5004

CLAIM NAME	BLM SERIAL NUMBER
Cemetary	AMC 327294
1 Claim	

RECEIVED
BLM STATE OFFICE
2001 AUG 29 A 8:44
PHOENIX, ARIZONA

070826172

EXHIBIT "A"

DOUGLAS PLANT PLACER CLAIMS

Sections 1 & 12, Township 24 South, Range 25 East
Section 7, Township 24 South, Range 26 East G & S R M
Cochise County, Arizona

Owner: Chemical Lime Company (Formerly Chemstar Lime Company)
P.O. Box 985004
Fort Worth, TX 75185-5004

CLAIM NAME	BLM SERIAL NUMBER
Howard Sidney # 1	AMC 312580
Howard Sidney # 2	AMC 312581
Howard Sidney # 3	AMC 299902
Howard Sidney # 4	AMC 299903
Howard Sidney # 5	AMC 295242
Howard Sidney # 6	AMC 295243
Howard Sidney # 7	AMC 295244
Howard Sidney # 8	AMC 295245
Howard Sidney # 9	AMC 325955
Howard Sidney # 10	AMC 325956
Alison # 1	AMC 312579
Lisa # 1	AMC 312582
Meredith # 1	AMC 312676
Nancie # 1	AMC 312677
Susan # 1	AMC 312678
Susan # 2	AMC 325951
Susan # 3	AMC 325952
Susan # 4	AMC 325953
Susan # 5	AMC 325954
Tracy # 1	AMC 312679

20 Claims

RECEIVED
BLM DISTRICT OFFICE
2001 AUG 29 A 8:44
PHOENIX, ARIZONA

070826172

EXHIBIT "A"

DOUGLAS MILLSITE CLAIMS

Sections 1 & 12, Township 24 South, Range 25 East
Section 7, Township 24 South, Range 26 East G & S R M
Cochise County, Arizona

Owner: Chemical Lime Company (Formerly Chemstar Lime Company)
P.O. Box 985004
Fort Worth, TX 75185-5004

CLAIM NAME	BLM SERIAL NUMBER
Douglas Millsite 1	AMC 326736
Douglas Millsite 2	AMC 326737
Douglas Millsite 3	AMC 326738
Douglas Millsite 4	AMC 326739
Douglas Millsite 5	AMC 326740
Douglas Millsite 6	AMC 326741
Douglas Millsite 7	AMC 326742
Douglas Millsite 8	AMC 326743

8 CLAIMS

RECEIVED
BLM ARIZONA STATE OFFICE
2001 AUG 29 A 8:44
PHOENIX, ARIZONA

070826172

EXHIBIT "A"

DOUGLAS LODGE CLAIMS

Sections 1 & 12, Township 24 South, Range 25 East
Section 7, Township 24 South, Range 26 East G & S R M
Cochise County, Arizona

Owner: Chemical Lime Company (Formerly Chemstar Lime Company)
P.O. Box 985004
Fort Worth, TX 75185-5004

CLAIM NAME	BLM SERIAL NUMBER
Douglas Lode 1	AMC 326721
Douglas Lode 2	AMC 326722
Douglas Lode 3	AMC 326723
Douglas Lode 3A	AMC 331174
Douglas Lode 4	AMC 326724
Douglas Lode 5	AMC 326725
Douglas Lode 6	AMC 326726
Douglas Lode 7	AMC 326727
Douglas Lode 8	AMC 326728
Douglas Lode 9	AMC 326729
Douglas Lode 10	AMC 326730
Douglas Lode 11	AMC 329405
Douglas Lode 12	AMC 326732
Douglas Lode 13	AMC 326733
Douglas Lode 14	AMC 326734
Douglas Lode 15	AMC 326735

16 Claims

RECEIVED
BLM STATE OFFICE
2001 AUG 29 A 8:44
PHOENIX, ARIZONA

070826172

United States Department of the Interior
Bureau of Land Management
 BUSINESS & SUPPORT SVCS DIV
 ONE N CENTRAL AVE SUITE 800
 PHOENIX, AZ 85004 -4427
 Phone: (602) 417-9200

Receipt

No: 1556195

Transaction #: 1607804	
Date of Transaction: 08/29/2007	
CUSTOMER:	CHEMICAL LIME CO BOX 985004 FORTH WORTH, TX 76185

LINE #	QTY	DESCRIPTION	REMARKS	UNIT PRICE	TOTAL
1	1.00	LOCATABLE MINERALS / MINING CLAIMS-NOT NEW-UNADJUD, ONE AUTH NO. ONLY / MINING CLAIM MONEY RECEIVED (455) CASES: AMC331602/\$6125.00	MAINT 2008 (49)	- n/a -	6125.00
TOTAL:					\$6,125.00

PAYMENT INFORMATION					
1	AMOUNT:	\$6,125.00	POSTMARKED:	8/28/07 0:00	
	TYPE:	CHECK	RECEIVED:	08/29/2007	
	CHECK NO:	2000072596			
	NAME:	CHEMICAL LIME COMPANY BOX 985004 FORTH WORTH TX 76185			

REMARKS

This receipt was generated by the automated BLM Collections and Billing System and is a paper representation of a portion of the official electronic record contained therein.

August 17, 2006

Arizona Bureau of Land Management
1 North Central Avenue Ste 800
Phoenix, AZ 85004-4427

Attention: Records and Title Section

RE: 2007 Maintenance Fees


Please find enclosed **Affidavits of Evidence of Payment** for the 2007 assessment year.

The owner of the mining claims is **Chemical Lime Company (Formerly Chemstar Lime Company)** and the current mailing address is **P.O. Box 985004; Fort Worth, Texas 76185-5004**.

Also enclosed is our company check in the amount of \$ 6125.00, which represents the claim maintenance fee of \$125.00 per claim for the 2007 assessment year.

Please return the accounting advice confirmation for receipt and a BLM file-stamped copy of the affidavit to the undersigned. If further information is needed, please inform the undersigned so that we may comply within the time required by law.

Sincerely,



Barbara Castro
Geology Assistant
Mining and Exploration

Enclosure

AMC 331602

AMC 302812

AMC 327294

AMC 299902

AMC 295242

AMC 312579

AMC 312676

AMC 325951

DHL

AMC 326721

AMC 331174

AMC 329405

PHOENIX, AZ

2006 AUG 18 A 11:49

RECEIVED
L.M. AZ STATE OFFICE

RE 8/25/06

ENTERED ON COMPUTER

AFTER RECORDING RETURN TO:

Jim Kelley
Chemical Lime Company
P.O. Box 985004
Fort Worth, Texas 76185-5004



FEE # 060828940
OFFICIAL RECORDS
COCHISE COUNTY
DATE 08/01/06 HOUR 1

REQUEST OF
FTW CHEMICAL LIME
CHRISTINE RHODES-RECORDER
FEE : 11.00 PAGES : 6

**AFFIDAVIT
EVIDENCE OF PAYMENT
OF ANNUAL MAINTENANCE FEE FOR 2007
IN LIEU OF ASSESSMENT WORK**

This will serve as a notice that the owner of the mining claims/or mill sites listed on Exhibit "A" attached, intends to continue to hold the claims and/or mill sites located in the County of Cochise, State of Arizona, in the mining year ending Sept. 1, 2007.

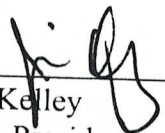
The annual maintenance fee of \$125.00 for each mining claim or mill site as required under the Omnibus Budget Reconciliation Act of 1993 will be mailed to the Arizona State Office of the BLM on or before August 25, 2006 in the form of a check in the amount of \$6125.00 for the 49 claims/mill sites listed in the attached exhibit.

The owner of the mining claims/mill sites is:

Chemical Lime Company
(Formerly Chemstar Lime Company)
P.O. Box 985004
Fort Worth, Texas 76185-5004

The claims listed are held and claimed by the owner for the valuable mineral contained therein.

Dated this 31st day of July, 2006.



Jim Kelley
Vice-President
Mining and Exploration
Chemical Lime Company

State of Texas
County of Tarrant

Subscribed and sworn to before me
this 31st day of July, 2006.



Notary Public

RECEIVED
OLM, AZ STATE OFFICE
2006 AUG 18 A 11:49
PHOENIX, AZ

060828940

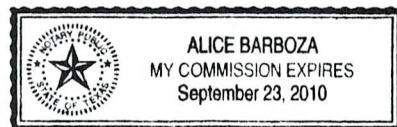


EXHIBIT "A"

LIME HILL LODE CLAIMS

Sections 1, Township 24 South, Range 25 East G & S R M
Cochise County, Arizona

Owner: Chemical Lime Company (Formerly Chemstar Lime Company)
P.O. Box 985004
Fort Worth, TX 75185-5004

CLAIM NAME	BLM SERIAL NUMBER
LHL 1	AMC 331602
LHL 2	AMC 302834
LHL 3	AMC 302835
LHL 4	AMC 302836

4 Claims

RECEIVED
S.L.M. AZ STATE OFFICE
2006 AUG 18 A 11:49
PHOENIX, AZ

060828940

④
MC

EXHIBIT "A"

CEMETARY MILLSITE CLAIMS

Sections 1 & 12, Township 24 South, Range 26 East G & S R M
Cochise County, Arizona

Owner: Chemical Lime Company (Formerly Chemstar Lime Company)
P.O. Box 985004
Fort Worth, TX 75185-5004

CLAIM NAME	BLM SERIAL NUMBER
Cemetary	AMC 327294
1 Claim	

RECEIVED
BLM, AZ STATE OFFICE
2006 AUG 18 A 11:49
PHOENIX, AZ

060828940

Handwritten initials: P
TMC

EXHIBIT "A"

DOUGLAS PLANT PLACER CLAIMS

Sections 1 & 12, Township 24 South, Range 25 East
Section 7, Township 24 South, Range 26 East G & S R M
Cochise County, Arizona

Owner: Chemical Lime Company (Formerly Chemstar Lime Company)
P.O. Box 985004
Fort Worth, TX 75185-5004

CLAIM NAME

BLM SERIAL NUMBER

Howard Sidney # 1	AMC 312580
Howard Sidney # 2	AMC 312581
Howard Sidney # 3	AMC 299902
Howard Sidney # 4	AMC 299903
Howard Sidney # 5	AMC 295242
Howard Sidney # 6	AMC 295243
Howard Sidney # 7	AMC 295244
Howard Sidney # 8	AMC 295245
Howard Sidney # 9	AMC 325955
Howard Sidney # 10	AMC 325956
Alison # 1	AMC 312579
Lisa # 1	AMC 312582
Meredith # 1	AMC 312676
Nancie # 1	AMC 312677
Susan # 1	AMC 312678-79
Susan # 2	AMC 325951
Susan # 3	AMC 325952
Susan # 4	AMC 325953
Susan # 5	AMC 325954-56
Tracy # 1	AMC 312679

20 Claims

PHOENIX, AZ

2006 AUG 18 A 11:49

RECEIVED
L.M. AZ STATE OFFICE

20
TMC

060828940

EXHIBIT "A"

DOUGLAS MILLSITE CLAIMS

Sections 1 & 12, Township 24 South, Range 25 East
Section 7, Township 24 South, Range 26 East G & S R M
Cochise County, Arizona

Owner: Chemical Lime Company (Formerly Chemstar Lime Company)
P.O. Box 985004
Fort Worth, TX 75185-5004

CLAIM NAME	BLM SERIAL NUMBER
Douglas Millsite 1	AMC 326736 ^{32 to}
Douglas Millsite 2	AMC 326737
Douglas Millsite 3	AMC 326738
Douglas Millsite 4	AMC 326739
Douglas Millsite 5	AMC 326740
Douglas Millsite 6	AMC 326741
Douglas Millsite 7	AMC 326742
Douglas Millsite 8	AMC 326743

8 CLAIMS

RECEIVED
BLM AZ STATE OFFICE
2006 AUG 18 A 11:49
PHOENIX, AZ

060828940

A handwritten signature consisting of a circled 'S' and the initials 'TMC' written below it.

EXHIBIT "A"

DOUGLAS LODGE CLAIMS

Sections 1 & 12, Township 24 South, Range 25 East
Section 7, Township 24 South, Range 26 East G & S R M
Cochise County, Arizona

Owner: Chemical Lime Company (Formerly Chemstar Lime Company)
P.O. Box 985004
Fort Worth, TX 75185-5004

CLAIM NAME	BLM SERIAL NUMBER
Douglas Lode 1	AMC 326721
Douglas Lode 2	AMC 326722
Douglas Lode 3	AMC 326723
Douglas Lode 3A	AMC 331174
Douglas Lode 4	AMC 326724
Douglas Lode 5	AMC 326725
Douglas Lode 6	AMC 326726
Douglas Lode 7	AMC 326727
Douglas Lode 8	AMC 326728
Douglas Lode 9	AMC 326729
Douglas Lode 10	AMC 326730
Douglas Lode 11	AMC 329405
Douglas Lode 12	AMC 326732
Douglas Lode 13	AMC 326733
Douglas Lode 14	AMC 326734
Douglas Lode 15	AMC 326735

16 Claims

RECEIVED
BLM, AZ STATE OFFICE
2008 AUG 18 A 11:49
PHOENIX, AZ

060828940

16
FMC

BUREAU OF LAND MANAGEMENT
ONE NORTH CENTRAL AVENUE SUITE 800
PHOENIX AZ 85004-4427

CHECK PAYMENT NBR. 2000041914 DATE 08/17/2006

INVOICE	DESCRIPTION	DATE	DOC. NO.	GROSS AMT.	DISCOUNT	NET AMOUNT
73106	ANNUAL ASSESSMEN	07/31/2006	5200002726	6,125.00	0.00	6,125.00

RECEIVED
ALM. AZ STATE OFFICE
2006 AUG 18 A 11:50
PHOENIX, AZ

TOTAL	6,125.00	0.00	6,125.00
-------	----------	------	----------

United States Department of the Interior
Bureau of Land Management
 BUSINESS & SUPPORT SVCS DIV
 ONE N CENTRAL AVE
 PHOENIX, AZ 85004 -2203
 Phone: (602) 417-9200

Receipt

No: 1338235

Transaction #: 1383394	
Date of Transaction: 08/18/2006	
CUSTOMER:	JIM KELLEY CHEMICAL LIME COMPANY BOX 985004 FORT WORTH, TX 76185

LINE #	QTY	DESCRIPTION	REMARKS	UNIT PRICE	TOTAL
1	1.00	LOCATABLE MINERALS / MINING CLAIMS-NOT NEW-UNADJUD, ONE AUTH NO. ONLY / MINING CLAIM MONEY RECEIVED (455) CASES: AMC331602/\$6125.00	MAINT 2007/49	- n/a -	6125.00
TOTAL:					\$6,125.00

PAYMENT INFORMATION			
1	AMOUNT:	\$6,125.00	POSTMARKED: N/A
	TYPE:	CHECK	RECEIVED: 08/18/2006
	CHECK NO:	2000041914	
	NAME:	CHEMICAL LIME COMPANY KELLEY, JIM BOX 985004 FORT WORTH TX 76185	

REMARKS

This receipt was generated by the automated BLM Collections and Billing System and is a paper representation of a portion of the official electronic record contained therein.



A Lhoist Group Company

Amc 326721
Amc 327294

Amc 331602

~~Amc 302812~~

Amc 312579

Amc 299902

Amc 295242

Amc 312676

Amc 325951

Amc 326721

Amc 331174

Amc 329405

CERTIFIED MAIL RRR
OR DHL

July 27, 2005

Arizona Bureau of Land Management
2222 North Central
Phoenix, AZ 85004

Attention: Records and Title Section

RE: 2005 Maintenance Fees

Please find enclosed **Affidavits of Evidence of Payment** for the 2006 assessment year.

The owner of the mining claims is **Chemical Lime Company (Formerly Chemstar Lime Company)** and the current mailing address is **P.O. Box 985004; Fort Worth, Texas 76185-5004.**

Also enclosed is our company check in the amount of \$ 6125.00, which represents the claim maintenance fee of \$125.00 per claim for the 2006 assessment year.

Please return the accounting advice confirmation for receipt and a BLM file-stamped copy of the affidavit to the undersigned. If further information is needed, please inform the undersigned so that we may comply within the time required by law.

Sincerely,

Jim Kelley
Vice-President
Mining and Exploration

Enclosure

Chemical Lime Company
P.O. Box 985004, Fort Worth, Texas 76185-5004
3700 Hulen Street, Fort Worth, Texas 76107
Phone: (817) 732-8164 (800) 365-6724 Fax: (817) 732-8144

RECEIVED
BUREAU OF
LAND MANAGEMENT
2005 AUG 15 P 3:47
ARIZONA
STATE OFFICE
PHOENIX, ARIZONA

RE 9/26/05

BUREAU OF LAND MANAGEMENT
222 NORTH CENTRAL AVENUE
PHOENIX AZ 85004-2203

CHECK PAYMENT NBR. 2000013234 DATE 08/11/2005

INVOICE	DESCRIPTION	DATE	DOC. NO.	GROSS AMT.	DISCOUNT	NET AMOUNT
72705	ANN ASSESSMENT	07/27/2005	5200002327	6,125.00	0.00	6,125.00

RECEIVED
BUREAU OF
LAND MANAGEMENT
2005 AUG 15 P 3:47
ARIZONA
STATE OFFICE
PHOENIX, ARIZONA

TOTAL	6,125.00	0.00	6,125.00
-------	----------	------	----------

AFTER RECORDING RETURN TO:

Jim Kelley
Chemical Lime Company
P.O. Box 985004
Fort Worth, Texas 76185-5004

**AFFIDAVIT
EVIDENCE OF PAYMENT
OF ANNUAL MAINTENANCE FEE FOR 2006
IN LIEU OF ASSESSMENT WORK**

This will serve as a notice that the owner of the mining claims/or mill sites listed on Exhibit "A" attached, intends to continue to hold the claims and/or mill sites located in the County of Cochise, State of Arizona, in the mining year ending Sept. 1, 2006.

The annual maintenance fee of \$125.00 for each mining claim or mill site as required under the Omnibus Budget Reconciliation Act of 1993 will be mailed to the Arizona State Office of the BLM on or before August 25, 2005 in the form of a check in the amount of \$6125.00 for the 49 claims/mill sites listed in the attached exhibit.


The owner of the mining claims/mill sites is:

Chemical Lime Company
(Formerly Chemstar Lime Company)
P.O. Box 985004
Fort Worth, Texas 76185-5004

RECEIVED
BUREAU OF
LAND MANAGEMENT
2005 AUG 15 P 3:47
ARIZONA
STATE OFFICE
PHOENIX, ARIZONA

The claims listed are held and claimed by the owner for the valuable minerals contained therein.


Dated this 2 day of August, 2005.



Jim Kelley
Vice-President
Mining and Exploration
Chemical Lime Company

State of Texas
County of Tarrant

Subscribed and sworn to before me
this 2nd day of August, 2005.



Kathleen M. Reade
Notary Public



EXHIBIT "A"

LIME HILL LODE CLAIMS

Sections 1, Township 24 South, Range 25 East G & S R M
Cochise County, Arizona

Owner: Chemical Lime Company (Formerly Chemstar Lime Company)
P.O. Box 985004
Fort Worth, TX 75185-5004

CLAIM NAME	BLM SERIAL NUMBER
LHL 1	AMC 331602
LHL 2	AMC 302834
LHL 3	AMC 302835
LHL 4	AMC 302836

4 Claims

RECEIVED
BUREAU OF
LAND MANAGEMENT
2005 AUG 15 P 3:47
ARIZONA
STATE OFFICE
PHOENIX, ARIZONA

RE 9/26/05

4/SC

EXHIBIT "A"

DOUGLAS PLANT PLACER CLAIMS

Sections 1 & 12, Township 24 South, Range 25 East
Section 7, Township 24 South, Range 26 East G & S R M
Cochise County, Arizona

Owner: Chemical Lime Company (Formerly Chemstar Lime Company)
P.O. Box 985004
Fort Worth, TX 75185-5004

CLAIM NAME	BLM SERIAL NUMBER
Howard Sidney # 1	AMC 312580 /
Howard Sidney # 2	AMC 312581 /
Howard Sidney # 3	AMC 299902 /
Howard Sidney # 4	AMC 299903 /
Howard Sidney # 5	AMC 295242 /
Howard Sidney # 6	AMC 295243 /
Howard Sidney # 7	AMC 295244 /
Howard Sidney # 8	AMC 295245 /
Howard Sidney # 9	AMC 325955 /
Howard Sidney # 10	AMC 325956 /
Alison # 1	AMC 312579 /
Lisa # 1	AMC 312582 /
Meredith # 1	AMC 312676
Nancie # 1	AMC 312677
Susan # 1	AMC 312678 -9
Susan # 2	AMC 325951 /
Susan # 3	AMC 325952 /
Susan # 4	AMC 325953 /
Susan # 5	AMC 325954 /
Tracy # 1	AMC 312679

20 Claims

RECEIVED
BUREAU OF
LAND MANAGEMENT
2005 AUG 15 P 3:47
ARIZONA
OFFICE
ARIZONA

RECEIVED

RE 9/26/05

20/sc

EXHIBIT "A"

DOUGLAS LODE CLAIMS

Sections 1 & 12, Township 24 South, Range 25 East
Section 7, Township 24 South, Range 26 East G & S R M
Cochise County, Arizona

Owner: Chemical Lime Company (Formerly Chemstar Lime Company)
P.O. Box 985004
Fort Worth, TX 75185-5004

CLAIM NAME	BLM SERIAL NUMBER
Douglas Lode 1	AMC 326721 ✓
Douglas Lode 2	AMC 326722 ✓
Douglas Lode 3	AMC 326723 ✓ 36
Douglas Lode 3A	AMC 331174 ✓
Douglas Lode 4	AMC 326724 ✓
Douglas Lode 5	AMC 326725 ✓
Douglas Lode 6	AMC 326726 ✓
Douglas Lode 7	AMC 326727 ✓
Douglas Lode 8	AMC 326728 ✓
Douglas Lode 9	AMC 326729 ✓
Douglas Lode 10	AMC 326730 ✓
Douglas Lode 11	AMC 329405 ✓
Douglas Lode 12	AMC 326732 ✓
Douglas Lode 13	AMC 326733 ✓
Douglas Lode 14	AMC 326734 ✓
Douglas Lode 15	AMC 326735 ✓

16 Claims

RECEIVED
BUREAU OF
LAND MANAGEMENT
2005 AUG 15 P 3:47
ARIZONA
STATE OFFICE
TULSA, ARIZONA

ENCLOSURE

RE 9/26/05

16/50

EXHIBIT "A"

DOUGLAS MILLSITE CLAIMS

Sections 1 & 12, Township 24 South, Range 25 East
Section 7, Township 24 South, Range 26 East G & S R M
Cochise County, Arizona

Owner: Chemical Lime Company (Formerly Chemstar Lime Company)
P.O. Box 985004
Fort Worth, TX 75185-5004

CLAIM NAME	BLM SERIAL NUMBER
Douglas Millsite 1	AMC 326736
Douglas Millsite 2	AMC 326737
Douglas Millsite 3	AMC 326738
Douglas Millsite 4	AMC 326739
Douglas Millsite 5	AMC 326740
Douglas Millsite 6	AMC 326741
Douglas Millsite 7	AMC 326742
Douglas Millsite 8	AMC 326743

8 CLAIMS

ARIZONA
STATE OFFICE
PHOENIX, ARIZONA

2005 AUG 15 P 3:47

RECEIVED
BUREAU OF
LAND MANAGEMENT

RE 9/26/05

8/40

EXHIBIT "A"

CEMETARY MILLSITE CLAIMS

Sections 1 & 12, Township 24 South, Range 26 East G & S R M
Cochise County, Arizona

Owner: Chemical Lime Company (Formerly Chemstar Lime Company)
P.O. Box 985004
Fort Worth, TX 75185-5004

CLAIM NAME	BLM SERIAL NUMBER
Cemetary	AMC 327294
1 Claim	

RECEIVED
BUREAU OF
LAND MANAGEMENT
2005 AUG 15 P 3:47
ARIZONA
STATE OFFICE
PHOENIX, ARIZONA

RE 9/22/05
1/30

United States Department of the Interior
Bureau of Land Management
 BUSINESS & SUPPORT SVCS DIV
 222 N CENTRAL AVE
 PHOENIX, AZ 85004 -2203
 Phone: (602) 417-9200

Receipt	
No:	1131275

Transaction #: 1170331	
Date of Transaction: 08/17/2005	
CUSTOMER:	CHEMICAL LIME COMPANY INC P O BOX 985004 FORT WORTH, TX 76185

LINE #	QTY	DESCRIPTION	REMARKS	UNIT PRICE	TOTAL
1	1.00	LOCATABLE MINERALS / MINING CLAIMS-NOT NEW-UNADJUD, ONE AUTH NO. ONLY / MINING CLAIM MONEY RECEIVED (455) CASES: AMC327294/\$6125.00	MAINT 2006 (49)	- n/a -	6125.00
TOTAL:					\$6,125.00

PAYMENT INFORMATION			
1	AMOUNT:	\$6,125.00	POSTMARKED: 08/12/2005
	TYPE:	CHECK	RECEIVED: 08/16/2005
	CHECK NO:	2000013234	
	NAME:	CHEMICAL LIME CO P O BOX 985004 FORT WORTH TX 76185	

REMARKS

This receipt was generated by the automated BLM Collections and Billing System and is a paper representation of a portion of the official electronic record contained therein.



RECEIVED
BUREAU OF
LAND MANAGEMENT

Jim Kelley
Vice President Mining & Exploration

2004 JUL 28 A 9:26

ARIZONA
STATE OFFICE
PHOENIX, ARIZONA

July 27, 2004

Arizona Bureau of Land Management
2222 North Central
Phoenix, AZ 85004

Attention: Records and Title Section

RE: 2004 Maintenance Fees

In accordance with the Omnibus Budget Reconciliation Act of August 10, 1993 (Public Law 103-66, 107 Stat. 312), please find enclosed **Affidavits of Proof of Labor and/or Evidence of Payment** for the 2005 assessment year.

The owner of the mining claims is **Chemical Lime Company (Formerly Chemstar Lime Company)** and the current mailing address is **P.O. Box 985004; Fort Worth, Texas 76185-5004.**

#6125.00

Also enclosed is our company check in the amount of \$ ~~6124.00~~ which represents the claim maintenance fee of \$125.00 per claim for the 2004 assessment year.

Please return the accounting advice confirmation for receipt and a BLM file-stamped copy of the affidavit to the undersigned. If further information is needed, please inform the undersigned so that we may comply within the time required by law.

Sincerely,

Jim Kelley
Vice-President
Mining and Exploration

(49)

Verify 10/22/04
ENTERED INTO COMPUTER

8/30/04 aB

Chemical Lime Company
P.O. Box 985004, Fort Worth, Texas 76185-5004
3700 Hulen Street, Fort Worth, Texas 76107
Phone: (817) 732-8164 (800) 365-6724 Fax: (817) 732-8144

AFTER RECORDING RETURN TO:

Jim Kelley
Chemical Lime Company
P.O. Box 985004
Fort Worth, Texas 76185-5004

RECEIVED
BUREAU OF
LAND MANAGEMENT

2004 JUL 28 A 9:26

ARIZONA
STATE OFFICE
PHOENIX, ARIZONA

**AFFIDAVIT
EVIDENCE OF PAYMENT
OF ANNUAL MAINTENANCE FEE FOR 2005
IN LIEU OF ASSESSMENT WORK**

This will serve as a notice that the owner of the mining claims/or mill sites listed on Exhibit "A" attached, intends to continue to hold the claims and/or mill sites located in the County of Cochise, State of Arizona, in the mining year ending Sept. 1, 2005.


The annual maintenance fee of \$125.00 for each mining claim or mill site as required under the Omnibus Budget Reconciliation Act of 1993 will be mailed to the Arizona State Office of the BLM on August 25, 2003 in the form of a check in the amount of \$6124.00 for the 49 claims/mill sites listed in the attached exhibit.

The owner of the mining claims/mill sites is:

Chemical Lime Company
(Formerly Chemstar Lime Company)
P.O. Box 985004
Fort Worth, Texas 76185-5004

The claims listed are held and claimed by the owner for the valuable mineral contained therein.

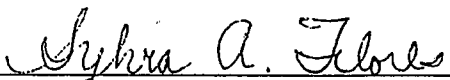
Dated this 16 day of July, 2004.



Jim Kelley
Vice-President
Mining and Exploration
Chemical Lime Company

State of Texas
County of Tarrant

Subscribed and sworn to before me
this 16 day of July, 2004.


Notary Public

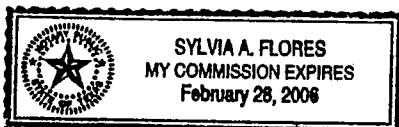


EXHIBIT "A"

RECEIVED
BUREAU OF
LAND MANAGEMENT

2004 JUL 28 A 9:26

CEMETARY MILLSITE CLAIMS

Sections 1 & 12, Township 24 South, Range 26 East
Cochise County, Arizona

ARIZONA
STATE OFFICE
PHOENIX, ARIZONA

Owner: Chemical Lime Company (Formerly Chemstar Lime Company)
P.O. Box 985004
Fort Worth, TX 75185-5004

CLAIM NAME

BLM SERIAL NUMBER

Cemetary

AMC 327294

1 Claim

EXHIBIT "A"

RECEIVED
BUREAU OF
LAND MANAGEMENT

2004 JUL 28 A 9: 26

DOUGLAS LODGE CLAIMS

Sections 1 & 12, Township 24 South, Range 25 East
Section 7, Township 24 South, Range 26 East
Cochise County, Arizona

ARIZONA
STATE OFFICE
PHOENIX, ARIZONA

Owner: Chemical Lime Company (Formerly Chemstar Lime Company)
P.O. Box 985004
Fort Worth, TX 75185-5004

CLAIM NAME	BLM SERIAL NUMBER
Douglas Lode 1	AMC 326721
Douglas Lode 2	AMC 326722
Douglas Lode 3	AMC 326723
Douglas Lode 3A	AMC 331174
Douglas Lode 4	AMC 326724
Douglas Lode 5	AMC 326725
Douglas Lode 6	AMC 326726
Douglas Lode 7	AMC 326727
Douglas Lode 8	AMC 326728
Douglas Lode 9	AMC 326729
Douglas Lode 10	AMC 326730
Douglas Lode 11	AMC 329405
Douglas Lode 12	AMC 326732
Douglas Lode 13	AMC 326733
Douglas Lode 14	AMC 326734
Douglas Lode 15	AMC 326735

16 Claims

EXHIBIT "A"

RECEIVED
BUREAU OF
LAND MANAGEMENT

DOUGLAS MILLSITE CLAIMS

2004 JUL 28 A 9: 26

Sections 1 & 12, Township 24 South, Range 25 East
Section 7, Township 24 South, Range 26 East
Cochise County, Arizona

ARIZONA
STATE OFFICE
PHOENIX, ARIZONA

Owner: Chemical Lime Company (Formerly Chemstar Lime Company)
P.O. Box 985004
Fort Worth, TX 75185-5004

CLAIM NAME	BLM SERIAL NUMBER
Douglas Millsite 1	AMC 326736
Douglas Millsite 2	AMC 326737
Douglas Millsite 3	AMC 326738
Douglas Millsite 4	AMC 326739
Douglas Millsite 5	AMC 326740
Douglas Millsite 6	AMC 326741
Douglas Millsite 7	AMC 326742
Douglas Millsite 8	AMC 326743

8 CLAIMS

EXHIBIT "A"

RECEIVED
BUREAU OF
LAND MANAGEMENT

2004 JUL 28 A 9: 26

DOUGLAS PLANT PLACER CLAIMS

Sections 1 & 12, Township 24 South, Range 25 East
Section 7, Township 24 South, Range 26 East
Cochise County, Arizona

ARIZONA
STATE OFFICE
PHOENIX, ARIZONA

Owner: Chemical Lime Company (Formerly Chemstar Lime Company)
P.O. Box 985004
Fort Worth, TX 75185-5004

CLAIM NAME	BLM SERIAL NUMBER
Howard Sidney # 1	AMC 312580
Howard Sidney # 2	AMC 312581
Howard Sidney # 3	AMC 299902
Howard Sidney # 4	AMC 299903
Howard Sidney # 5	AMC 295242
Howard Sidney # 6	AMC 295243
Howard Sidney # 7	AMC 295244
Howard Sidney # 8	AMC 295245
Howard Sidney # 9	AMC 325955
Howard Sidney # 10	AMC 325956
Alison # 1	AMC 312579
Lisa # 1	AMC 312582
Meredith # 1	AMC 312676
Nancie # 1	AMC 312677
Susan # 1	AMC 312678
Susan # 2	AMC 325951
Susan # 3	AMC 325952
Susan # 4	AMC 325953
Susan # 5	AMC 325954
Tracy # 1	AMC 312679

20 Claims

EXHIBIT "A"

RECEIVED
BUREAU OF
LAND MANAGEMENT

LIME HILL LODE CLAIMS

2004 JUL 28 A 9: 26

Sections 1, Township 24 South, Range 25 East
Cochise County, Arizona

ARIZONA
STATE OFFICE
PHOENIX, ARIZONA

Owner: Chemical Lime Company (Formerly Chemstar Lime Company)
P.O. Box 985004
Fort Worth, TX 75185-5004

CLAIM NAME

BLM SERIAL NUMBER

LHL 1
LHL 2
LHL 3
LHL 4

AMC 331602 —
AMC 302834)
AMC 302835)
AMC 302836)

4 Claims

United States Department of the Interior
Bureau of Land Management
 BUSINESS & SUPPORT SVCS DIV
 222 N CENTRAL AVE
 PHOENIX, AZ 85004 -2203
 Phone: (602) 417-9200

Receipt	
No:	916959

Transaction #: 950948
Date of Transaction: 07/28/2004

CUSTOMER:	CHEMICAL LIME CO PO BOX 985004 FORT WORTH, TX 761185
------------------	--

LINE #	QTY	DESCRIPTION	REMARKS	UNIT PRICE	TOTAL
1	1.00	LOCATABLE MINERALS / MINING CLAIMS-NOT NEW-UNADJUD, ONE AUTH NO. ONLY / MINING CLAIM MONEY RECEIVED (455) CASES: AMC327294/\$6125.00	MAINT 2005 - 49	- n/a -	6125.00
TOTAL:					\$6,125.00

PAYMENT INFORMATION					
1	AMOUNT:	\$6,125.00	POSTMARKED:	07/23/2004	
	TYPE:	CHECK	RECEIVED:	07/28/2004	
	CHECK NO:	199693			
	NAME:	CHEMICAL LIME COMPANY PO BOX 985004 FORT WORTH TX 761185			

REMARKS

This receipt was generated by the automated BLM Collections and Billing System and is a paper representation of a portion of the official electronic record contained therein.

LEAD FILE NUMBERS

AMC 295242, AMC 299902, AMC 302812, AMC 312579,
 AMC 312676, AMC 325951, AMC 326721, AMC 327294,
 AMC 329405, AMC 331174, AMC 331602

AMC NUMBER (S)	AMOUNT
295242 - 295245	400 ⁰⁰
299902 - 299903	200 ⁰⁰
302834 - 302836	300 ⁰⁰
312579 - 312582	400 ⁰⁰
312676 - 312679	400 ⁰⁰
325951 - 325956	600 ⁰⁰
326721 - 326730	1000 ⁰⁰
326732 - 326743	1200 ⁰⁰
327294	100 ⁰⁰
329405	100 ⁰⁰
331174	100 ⁰⁰
331602	100 ⁰⁰
TOTAL:	\$ 4900 ⁰⁰

AMC NUMBER (S)	AMOUNT
TOTAL:	\$



Jim Kelley
Vice President Mining & Exploration

July 25, 2003

Arizona Bureau of Land Management
2222 North Central
Phoenix, AZ 85004

Attention: Records and Title Section

RE: 2004 Maintenance Fees

In accordance with the Omnibus Budget Reconciliation Act of August 10, 1993 (Public Law 103-66, 107 Stat. 312), please find enclosed **Affidavits of Proof of Labor and/or Evidence of Payment** for the 2003 assessment year.

The owner of the mining claims is **Chemical Lime Company (Formerly Chemstar Lime Company)** and the current mailing address is **P.O. Box 985004; Fort Worth, Texas 76185-5004**.

Also enclosed is our company check in the amount of \$ 4900.00 which represents the claim maintenance fee of \$100.00 per claim for the 2004 assessment year.

Please return the accounting advice confirmation for receipt and a BLM file-stamped copy of the affidavit to the undersigned. If further information is needed, please inform the undersigned so that we may comply within the time required by law.

Sincerely,

Jim Kelley
Vice-President
Mining and Exploration

Chemical Lime Company
P.O. Box 985004, Fort Worth, Texas 76185-5004
3700 Hulen Street, Fort Worth, Texas 76107
Phone: (817) 732-8164 (800) 365-6724 Fax: (817) 732-8144

Amc 295242
Amc 299902
Amc 302812
Amc 312579
Amc 312676
Amc 325951
Amc 326721
Amc 327294

CERTIFIED MAIL RRR

Amc 329405
Amc 331174
Amc 331602

RECEIVED
BUREAU OF
LAND MANAGEMENT
2003 JUL 29 A 10: 06
ARIZONA
STATE OFFICE
PHOENIX, ARIZONA

ENTERED IN COMPUTER

RE 8/12/2003

AFTER RECORDING RETURN TO:

Jim Kelley
Chemical Lime Company
P.O. Box 985004
Fort Worth, Texas 76185-5004

**AFFIDAVIT
EVIDENCE OF PAYMENT
OF ANNUAL MAINTENANCE FEE FOR 2004
IN LIEU OF ASSESSMENT WORK**

This will serve as a notice that the owner of the mining claims/or mill sites listed on Exhibit "A" attached, intends to continue to hold the claims and/or mill sites located in the County of Cochise, State of Arizona, in the mining year ending Sept. 1, 2004.


The annual maintenance fee of \$100.00 for each mining claim or mill site as required under the Omnibus Budget Reconciliation Act of 1993 will be mailed to the Arizona State Office of the BLM on August 25, 2003 in the form of a check in the amount of \$ 4900.00 for the 49 claims/mill sites listed in the attached exhibit.

The owner of the mining claims/mill sites is:

Chemical Lime Company
(Formerly Chemstar Lime Company)
P.O. Box 985004
Fort Worth, Texas 76185-5004

The claims listed are held and claimed by the owner for the valuable mineral contained therein.


Dated this 15 day of July, 2003.

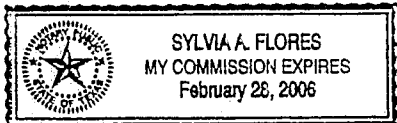


Jim Kelley
Vice-President
Mining and Exploration
Chemical Lime Company

State of Texas
County of Tarrant

Subscribed and sworn to before me
this 15 day of July, 2003.


Notary Public



RECEIVED
BUREAU OF
LAND MANAGEMENT
2003 JUL 29 A 10:06
ARIZONA
STATE OFFICE
PHOENIX, ARIZONA

ENTERED IN COMPUTER
RE 8/12/2003

EXHIBIT "A"

CEMETARY MILLSITE CLAIMS

Sections 1 & 12, Township 24 South, Range 26 East
Cochise County, Arizona

Owner: Chemical Lime Company (Formerly Chemstar Lime Company)
P.O. Box 985004
Fort Worth, TX 75185-5004

CLAIM NAME	BLM SERIAL NUMBER
Cemetary	AMC 327294 —
1 Claim	

ENTERED IN COMPUTER
RE 8/12/2003

ARIZONA
STATE OFFICE
PHOENIX, ARIZONA

2003 JUL 29 A 10: 0

RECEIVED
BUREAU OF
LAND MANAGEMENT.

EXHIBIT "A"

DOUGLAS LODGE CLAIMS

Sections 1 & 12, Township 24 South, Range 25 East
Section 7, Township 24 South, Range 26 East
Cochise County, Arizona

Owner: Chemical Lime Company (Formerly Chemstar Lime Company)
P.O. Box 985004
Fort Worth, TX 75185-5004

CLAIM NAME	BLM SERIAL NUMBER
Douglas Lode 1	AMC 326721 ✓
Douglas Lode 2	AMC 326722 ✓
Douglas Lode 3	AMC 326723 ✓
Douglas Lode 3A	AMC 331174 ✓
Douglas Lode 4	AMC 326724 ✓
Douglas Lode 5	AMC 326725 ✓
Douglas Lode 6	AMC 326726 ✓
Douglas Lode 7	AMC 326727 ✓
Douglas Lode 8	AMC 326728 ✓
Douglas Lode 9	AMC 326729 ✓
Douglas Lode 10	AMC 326730 ✓
Douglas Lode 11	AMC 329405 ✓
Douglas Lode 12	AMC 326732 ✓
Douglas Lode 13	AMC 326733 ✓
Douglas Lode 14	AMC 326734 ✓
Douglas Lode 15	AMC 326735 ✓

16 Claims

ARIZONA
STATE OFFICE
PHOENIX, ARIZONA

2003 JUL 29 A 10: 06

RECEIVED
BUREAU OF
LAND MANAGEMENT

ENTERED IN COMPUTER

RS 8/12/03

EXHIBIT "A"

DOUGLAS MILLSITE CLAIMS

Sections 1 & 12, Township 24 South, Range 25 East
Section 7, Township 24 South, Range 26 East
Cochise County, Arizona

Owner: Chemical Lime Company (Formerly Chemstar Lime Company)
P.O. Box 985004
Fort Worth, TX 75185-5004

CLAIM NAME	BLM SERIAL NUMBER
Douglas Millsite 1	AMC 326736 ✓
Douglas Millsite 2	AMC 326737 ✓
Douglas Millsite 3	AMC 326738 ✓
Douglas Millsite 4	AMC 326739 ✓
Douglas Millsite 5	AMC 326740 ✓
Douglas Millsite 6	AMC 326741 ✓
Douglas Millsite 7	AMC 326742 ✓
Douglas Millsite 8	AMC 326743 ✓

8 CLAIMS

ARIZONA
STATE OFFICE
PHOENIX, ARIZONA

2003 JUL 29 A 10:06

RECEIVED
BUREAU OF
LAND MANAGEMENT

ENTERED IN COMPUTER
RWS 8/12/2003

EXHIBIT "A"

DOUGLAS PLANT PLACER CLAIMS

Sections 1 & 12, Township 24 South, Range 25 East
Section 7, Township 24 South, Range 26 East
Cochise County, Arizona

Owner: Chemical Lime Company (Formerly Chemstar Lime Company)
P.O. Box 985004
Fort Worth, TX 75185-5004

CLAIM NAME	BLM SERIAL NUMBER
Howard Sidney # 1	AMC 312580
Howard Sidney # 2	AMC 312581
Howard Sidney # 3	AMC 299902
Howard Sidney # 4	AMC 299903
Howard Sidney # 5	AMC 295242
Howard Sidney # 6	AMC 295243
Howard Sidney # 7	AMC 295244
Howard Sidney # 8	AMC 295245
Howard Sidney # 9	AMC 325955
Howard Sidney # 10	AMC 325956
Alison # 1	AMC 312579
Lisa # 1	AMC 312582
Meredith # 1	AMC 312676
Nancie # 1	AMC 312677
Susan # 1	AMC 312678
Susan # 2	AMC 325951
Susan # 3	AMC 325952
Susan # 4	AMC 325953
Susan # 5	AMC 325954
Tracy # 1	AMC 312679

20 Claims

ARIZONA
STATE OFFICE
PHOENIX, ARIZONA

2003 JUL 29 A 10:06

RECEIVED
BUREAU OF
LAND MANAGEMENT

ENTERED IN COMPUTER
RE 8/12/2003

EXHIBIT "A"

LIME HILL LODE CLAIMS

Sections 1, Township 24 South, Range 25 East
Cochise County, Arizona

Owner: Chemical Lime Company (Formerly Chemstar Lime Company)
P.O. Box 985004
Fort Worth, TX 75185-5004

CLAIM NAME	BLM SERIAL NUMBER
LHL 1	AMC 331602
LHL 2	AMC 302834
LHL 3	AMC 302835
LHL 4	AMC 302836

4 Claims

ARIZONA
STATE OFFICE
PHOENIX, ARIZONA

2003 JUL 29 A 10:06

RECEIVED
BUREAU OF
LAND MANAGEMENT

ENTERED IN COMPUTER
RE 8/12/03

**United States Department of the Interior
Bureau of Land Management**

BUSINESS & SUPPORT SVCS DIV
222 N CENTRAL AVE
PHOENIX, AZ 85004 -2203
Phone: (602) 417-9200

Receipt	
No:	719647

Transaction #: 748821
Date of Transaction: 07/29/2003

CUSTOMER:	CHEMICAL LIME CO PO BOX 985004 FORT WORTH, TX 761185
------------------	--

LINE #	QTY	DESCRIPTION	REMARKS	UNIT PRICE	TOTAL
1	1.00	LOCATABLE MINERALS / MINING CLAIMS-NOT NEW-UNADJUD, ONE AUTH NO. ONLY / MINING CLAIM MONEY RECEIVED (455) CASES: AMC327294/\$4900.00	MAINT 2004 (49)	- n/a -	4900.00
TOTAL:					\$4,900.00

PAYMENT INFORMATION																	
1	<table border="1"> <tr> <td>AMOUNT:</td> <td>\$4,900.00</td> <td>POSTMARKED:</td> <td>07/25/2003</td> </tr> <tr> <td>TYPE:</td> <td>CHECK</td> <td>RECEIVED:</td> <td>07/29/2003</td> </tr> <tr> <td>CHECK NO:</td> <td>164605</td> <td></td> <td></td> </tr> <tr> <td>NAME:</td> <td colspan="3">CHEMICAL LIME COMPANY PO BOX 985004 FORT WORTH TX 761185</td> </tr> </table>	AMOUNT:	\$4,900.00	POSTMARKED:	07/25/2003	TYPE:	CHECK	RECEIVED:	07/29/2003	CHECK NO:	164605			NAME:	CHEMICAL LIME COMPANY PO BOX 985004 FORT WORTH TX 761185		
AMOUNT:	\$4,900.00	POSTMARKED:	07/25/2003														
TYPE:	CHECK	RECEIVED:	07/29/2003														
CHECK NO:	164605																
NAME:	CHEMICAL LIME COMPANY PO BOX 985004 FORT WORTH TX 761185																

REMARKS

This receipt was generated by the automated BLM Collections and Billing System and is a paper representation of a portion of the official electronic record contained therein.

Account No. 529529

LEAD FILE #'S _____

Trans No. 553744

AMC 331602, 331174

329405, 327294, 326721,

312579, 325951, 312676

302812, 299902, 295242

C Number	Code	Amount
295242-295245	482	400
299902-299903		200
302834-302836		300
312579		100
312582		100
312676-312678		300
312679		100
325951-325954		400
325955-325956		200
312588-312581		200
326721-326723		300
326724-326730		700
326732-326743		1200
327294		100
329405		100
331174		100
AL		4,900.00

AMC Number	Code	Amount
331602	482	100
TOTAL		5

Date of Doc 7/25/02

Date Entered: 8/26/02

Date of Rec't 7/29/02

Date Verified: 9/11/02 ab

Amount Rec'd 4,900.00

Sent to Accts: 9/11/02 ab

Amount Earned 4,900.00

Date Earned: _____

- 480 POL
- 481 NOI
- 482 MAINT
- 396 TRANS
- 635 AMEND

NOTES:



Chemical Lime

A Lhoist Group Company

July 26, 2002

Arizona Bureau of Land Management
2222 North Central
Phoenix, AZ 85004

Attention: Records and Title Section

RE: 2003 Maintenance Fees

In accordance with the Omnibus Budget Reconciliation Act of August 10, 1993 (Public Law 103-66, 107 Stat. 312), please find enclosed **Affidavits of Proof of Labor and/or Evidence of Payment** for the 2003 assessment year.

The owner of the mining claims is **Chemical Lime Company (Formerly Chemstar Lime Company)** and the current mailing address is **P.O. Box 985004; Fort Worth, Texas 76185-5004**.

Also enclosed is our company check in the amount of \$ 4900.00 which represents the claim maintenance fee of \$100.00 per claim for the 2003 assessment year.

Please return the accounting advice confirmation for receipt and a BLM file-stamped copy of the affidavit to the undersigned. If further information is needed, please inform the undersigned so that we may comply within the time required by law.

Sincerely,

Jim Kelley
Vice-President
Mining and Exploration

Chemical Lime Company
P.O. Box 985004, Fort Worth, Texas 76185-5004
3700 Hulen Street, Fort Worth, Texas 76107
Phone: (817) 732-8164 (800) 365-6724 Fax: (817) 732-8144

ARIZONA
STATE OFFICE
PHOENIX, ARIZONA

2002 JUL 25 A 10: 2

RECEIVED
BUREAU OF
LAND MANAGEMENT

CERTIFIED MAIL RRR

8/22/02
ENTERED INTO COMPUTER

AFTER RECORDING RETURN TO:

Jim Kelley
Chemical Lime Company
P.O. Box 985004
Fort Worth, Texas 76185-5004

**AFFIDAVIT
EVIDENCE OF PAYMENT
OF ANNUAL MAINTENANCE FEE FOR 2002
IN LIEU OF ASSESSMENT WORK**

This will serve as a notice that the owner of the mining claims/or mill sites listed on Exhibit "A" attached, intends to continue to hold the claims and/or mill sites located in the County of Cochise, State of Arizona, in the mining year ending Sept. 1, 2003.

The annual maintenance fee of \$100.00 for each mining claim or mill site as required under the Omnibus Budget Reconciliation Act of 1993 will be mailed to the Arizona State Office of the BLM on August 25, 2002 in the form of a check in the amount of \$ 4900.00 for the 49 claims/mill sites listed in the attached exhibit.

The owner of the mining claims/mill sites is:

Chemical Lime Company
(Formerly Chemstar Lime Company)
P.O. Box 985004
Fort Worth, Texas 76185-5004

RECEIVED
BUREAU OF
LAND MANAGEMENT
2002 JUL 25 A 10: 22
ARIZONA
STATE OFFICE
PHOENIX, ARIZONA

The claims listed are held and claimed by the owner for the valuable mineral contained therein.

Dated this 22 day of July, 2002.



Jim Kelley
Vice-President
Mining and Exploration
Chemical Lime Company

State of Texas
County of Tarrant

Subscribed and sworn to before me
this 22 day of July, 2002.

Sylvia A. Flores
Notary Public



EXHIBIT "A"

CEMETARY MILLSITE CLAIMS

Sections 1 & 12, Township 24 South, Range 26 East
Cochise County, Arizona

Owner: Chemical Lime Company (Formerly Chemstar Lime Company)
P.O. Box 985004
Fort Worth, TX 75185-5004

CLAIM NAME	BLM SERIAL NUMBER
Cemetary	AMC 327294
1 Claim ✓	

ARIZONA
STATE OFFICE
PHOENIX, ARIZONA

2002 JUL 25 A 10: 22

RECEIVED
BUREAU OF
LAND MANAGEMENT

EXHIBIT "A"

DOUGLAS LODGE CLAIMS

Sections 1 & 12, Township 24 South, Range 25 East
Section 7, Township 24 South, Range 26 East
Cochise County, Arizona

Owner: Chemical Lime Company (Formerly Chemstar Lime Company)
P.O. Box 985004
Fort Worth, TX 75185-5004

CLAIM NAME	BLM SERIAL NUMBER
Douglas Lode 1	AMC 326721
Douglas Lode 2	AMC 326722
Douglas Lode 3	AMC 326723
Douglas Lode 3A	AMC 331174
Douglas Lode 4	AMC 326724
Douglas Lode 5	AMC 326725
Douglas Lode 6	AMC 326726
Douglas Lode 7	AMC 326727
Douglas Lode 8	AMC 326728
Douglas Lode 9	AMC 326729
Douglas Lode 10	AMC 326730
Douglas Lode 11	AMC 329405
Douglas Lode 12	AMC 326732
Douglas Lode 13	AMC 326733
Douglas Lode 14	AMC 326734
Douglas Lode 15	AMC 326735

RECEIVED
BUREAU OF
LAND MANAGEMENT
2002 JUL 25 A 10:22
ARIZONA
STATE OFFICE

16

16 Claims

EXHIBIT "A"

DOUGLAS MILLSITE CLAIMS

Sections 1 & 12, Township 24 South, Range 25 East
Section 7, Township 24 South, Range 26 East
Cochise County, Arizona

Owner: Chemical Lime Company (Formerly Chemstar Lime Company)
P.O. Box 985004
Fort Worth, TX 75185-5004

CLAIM NAME	BLM SERIAL NUMBER
Douglas Millsite 1	AMC 326736
Douglas Millsite 2	AMC 326737
Douglas Millsite 3	AMC 326738
Douglas Millsite 4	AMC 326739
Douglas Millsite 5	AMC 326740
Douglas Millsite 6	AMC 326741
Douglas Millsite 7	AMC 326742
Douglas Millsite 8	AMC 326743

8 CLAIMS

8

ARIZONA
STATE OFFICE
PHOENIX, ARIZONA

2002 JUL 25 A 10:22

RECEIVED
BUREAU OF
LAND MANAGEMENT

EXHIBIT "A"

DOUGLAS PLANT PLACER CLAIMS

Sections 1 & 12, Township 24 South, Range 25 East
Section 7, Township 24 South, Range 26 East
Cochise County, Arizona

Owner: Chemical Lime Company (Formerly Chemstar Lime Company)
P.O. Box 985004
Fort Worth, TX 75185-5004

CLAIM NAME	BLM SERIAL NUMBER
Howard Sidney # 1	AMC 312580
Howard Sidney # 2	AMC 312581
Howard Sidney # 3	AMC 299902
Howard Sidney # 4	AMC 299903
Howard Sidney # 5	AMC 295242
Howard Sidney # 6	AMC 295243
Howard Sidney # 7	AMC 295244
Howard Sidney # 8	AMC 295245
Howard Sidney # 9	AMC 325955
Howard Sidney # 10	AMC 325956
Alison # 1	AMC 312579
Lisa # 1	AMC 312582
Meredith # 1	AMC 312676
Nancie # 1	AMC 312677
Susan # 1	AMC 312678
Susan # 2	AMC 325951
Susan # 3	AMC 325952
Susan # 4	AMC 325953
Susan # 5	AMC 325954
Tracy # 1	AMC 312679

20
20 Claims

ARIZONA
STATE OFFICE
PHOENIX, ARIZONA

2002 JUL 25 A 10:23

RECEIVED
BUREAU OF
LAND MANAGEMENT

EXHIBIT "A"

LIME HILL LODE CLAIMS

Sections 1, Township 24 South, Range 25 East
Cochise County, Arizona

Owner: Chemical Lime Company (Formerly Chemstar Lime Company)
P.O. Box 985004
Fort Worth, TX 75185-5004

CLAIM NAME	BLM SERIAL NUMBER
LHL 1	AMC 331602
LHL 2	AMC 302834
LHL 3	AMC 302835
LHL 4	AMC 302836

4 Claims ✓

ARIZONA
STATE OFFICE
PHOENIX, ARIZONA

2002 JUL 25 A 10: 23

RECEIVED
BUREAU OF
LAND MANAGEMENT

United States Department of the Interior
Bureau of Land Management
 BUSINESS & SUPPORT SVCS DIV
 222 N CENTRAL AVE
 PHOENIX, AZ 85004 -2203
 Phone: (602) 417-9200

Receipt	
No:	529529

Transaction #: 553744	
Date of Transaction: 07/29/2002	
CUSTOMER:	CHEMICAL LIME CO PO BOX 985004 FORT WORTH, TX 76185

LINE #	QTY	DESCRIPTION	REMARKS	UNIT PRICE	TOTAL
1	1.00	LOCATABLE MINERALS / MINING CLAIMS-NOT NEW-UNADJUD, ONE AUTH NO. ONLY / MINING CLAIM MONEY RECEIVED (455) CASES: AMC327294/\$4900.00	MAINT 2003 (49)	- n/a -	4900.00
TOTAL:					\$4,900.00

PAYMENT INFORMATION					
1	AMOUNT:	\$4,900.00	POSTMARKED:	07/22/2002	
	TYPE:	CHECK	RECEIVED:	07/25/2002	
	CHECK NO:	125228			
	NAME:	CHEMICAL LIME COMPANY PO BOX 985004 FORT WORTH TX 76185			

REMARKS

This receipt was generated by the automated BLM Collections and Billing System and is a paper representation of a portion of the official electronic record contained therein.

Receipt No. 367241

Trans No. 385926

LEAD FILE #'S Amc 295242

Amc 302812

Amc 295242; Amc 299902; ~~Amc 302812~~

Amc 312579; Amc 312676; Amc 325951

Amc 326721; Amc ~~326745~~; Amc 32729

Amc 331602; Amc 329405; Amc 331174; ~~Amc 331174~~

AMC Number	Code	Amount
327294	✓ 482	100 ⁰⁰
302834-302836	✓	300 ⁰⁰
299902-299903	✓	200 ⁰⁰
295242-295243	✓	200 ⁰⁰
312579-312582	✓	400 ⁰⁰
312676-312679	✓	400 ⁰⁰
312676-312679		
325951-325956	✓	600 ⁰⁰
326721-326730	✓	1000 ⁰⁰
326732-326743		1200⁰⁰
329405	✓	100 ⁰⁰
331174	✓	100 ⁰⁰
331602	✓	100 ⁰⁰
326732-326743		1200⁰⁰
326732-326743	✓	1200 ⁰⁰
326745 295245	✓	100 ⁰⁰
TOTAL: <u>295244</u>		\$4800 ⁰⁰

AMC Number	Code	Amount
TOTAL:		\$

Date of Doc 08/28/2001

Date of Rec't 08/28/2001

Amount Rec'd \$4900.00

Amount Earned \$4800.00

Date Entered: 10/19/2001 RWE

Date Verified: _____

Sent to Accts: 12/26/01

Date Earned: _____

- 480 POL
- 481 NOI
- 482 MAINT
- 396 TRANS
- 635 AMEND

NOTES:

Wright
326744 is closed



TELEFAX

Chemical Lime

A Union Group Company

To: *Paul*
 Company: *BLM*
 Fax: *(602) 417-9556*
 From: *Donna at ext. 516*
 Date: *8-29-01*
 Ref.:

Chemical Lime Company
 P.O. Box 985004
 Fort Worth, TX 76185-5004
 3700 Hulen Street
 Fort Worth, TX 76107-6916
 Phone: (817) 732-8164
 Fax: (817) 732-8144

Page 1 of *3*

Subject:

The page that says proof of labor & evidence of payment is the one I should have sent with the list of claims.

The one that says affidavit evidence of payment is the one I think I sent to you rather than the correct one.

At least this way you have both.

THIS MESSAGE IS INTENDED ONLY FOR THE USE OF THE INDIVIDUAL OR ENTITY TO WHICH IT IS ADDRESSED AND MAY CONTAIN INFORMATION THAT IS PRIVILEGED, CONFIDENTIAL, AND EXEMPT FROM DISCLOSURE UNDER APPLICABLE LAW. If the reader of this message is not the intended recipient, or the employee or agent responsible for delivering the message to the intended recipient, you are hereby notified that any dissemination, distribution or copying of this communication is strictly prohibited. If you have received this communication in error, please notify us immediately by collect telephone, and return the original message to us at the above address via the U.S. Postal Service at our expense. Thank you.

ENTERED IN COMPUTER

AFTER RECORDING RETURN TO:

Jim Kelley
Chemical Lime Company
P.O. Box 985004
Fort Worth, Texas 76185-5004

**AFFIDAVIT
EVIDENCE OF PAYMENT
OF ANNUAL MAINTENANCE FEE FOR 2001
IN LIEU OF ASSESSMENT WORK**

This will serve as a notice that the owner of the mining claims/or mill sites listed on Exhibit "A" attached, intends to continue to hold the claims and/or mill sites located in the County of Cochise, State of Arizona, in the mining year ending Sept. 1, 2002.

The annual maintenance fee of \$100.00 for each mining claim or mill site as required under the Omnibus Budget Reconciliation Act of 1993 will be mailed to the Arizona State Office of the BLM on August 25, 2001 in the form of a check in the amount of \$ 4900.00 for the 49 claims/mill sites listed in the attached exhibit.

The owner of the mining claims/mill sites is:

Chemical Lime Company
(Formerly Chemstar Lime Company)
P.O. Box 985004
Fort Worth, Texas 76185-5004

The claims listed are held and claimed by the owner for the valuable mineral contained therein.

Dated this 21 day of Aug, 2001.



Jim Kelley
Vice-President
Mining and Exploration
Chemical Lime Company

State of Texas
County of Tarrant

Subscribed and sworn to before me
this 21 day of August 2001.


Notary Public



ENTERED IN COMPUTER

R2 10/19/2001

AFTER RECORDING RETURN TO:

Jim Kelley
Chemical Lime Company
P.O. Box 985004
Fort Worth, TX 76185-5004

PROOF OF LABOR AND/OR EVIDENCE OF PAYMENT

Maintenance Fee for Assessment Year Beginning September 1, 2001

STATE OF TEXAS)
) SS.
COUNTY OF TARRANT)

TO WHOM IT MAY CONCERN:


This will serve as notice that the owner or claimant of the mining claim(s) listed in Exhibit "A" has paid the claim maintenance fee of \$100.00 for each mining claim or mill site located in the County of Cochise, State of Arizona for the assessment year beginning September 1, 2001, and intends to continue to hold such claims as authorized by the General Mining Law of 1872.

All monuments required by law to have been erected and notices required by law to have been posted on each claim or site or copies of such notices were in place on each claim or site on July 30, 2001; also on that date, each corner monument bore or contained marking sufficient to designate the corner of the mining claim to which it pertained and the name of the claim.


Name and Address of Owner:

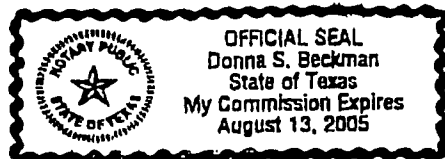
Chemical Lime Company
(Formerly Chemstar Lime Company)
P.O. Box 985004
Fort Worth, TX 76185-5004

Dated this 21 day of August, 2001


Jim Kelley
Vice-President
Exploration and Mining
Chemical Lime Company

Subscribed and sworn to before me
this 21 day of August, 2001


Notary Public



ENTERED IN COMPUTER

RS 10/19/2001



RECEIVED
BUREAU OF
LAND MANAGEMENT

Jim Kelley
Vice President Mining & Exploration

2001 AUG 28 A 9 21

RECEIVED
BUREAU OF
LAND MANAGEMENT
PHOENIX, ARIZONA

July 26, 2001

Arizona Bureau of Land Management
2222 North Central
Phoenix, AZ 85004

CERTIFIED MAIL RRR

Attention: Records and Title Section

RE: 2001 Maintenance Fees

In accordance with the Omnibus Budget Reconciliation Act of August 10, 1993 (Public Law 103-66, 107 Stat. 312), please find enclosed **Affidavits of Proof of Labor and/or Evidence of Payment** for the 2002 assessment year.

The owner of the mining claims is **Chemical Lime Company (Formerly Chemstar Lime Company)** and the current mailing address is **P.O. Box 985004; Fort Worth, Texas 76185-5004**.

Also enclosed is our company check in the amount of \$ 4900.00 which represents the claim maintenance fee of \$100.00 per claim for the 2002 assessment year.

Please return the accounting advice confirmation for receipt and a BLM file-stamped copy of the affidavit to the undersigned. If further information is needed, please inform the undersigned so that we may comply within the time required by law.

Sincerely,

Jim Kelley
Vice-President
Mining and Exploration

495

Chemical Lime Company
P.O. Box 985004, Fort Worth, Texas 76185-5004
3700 Hulen Street, Fort Worth, Texas 76107
Phone: (817) 732-8164 (800) 365-6724 Fax: (817) 732-8144

ENTERED IN COMPUTER
RS 10/19/2001

AFTER RECORDING RETURN TO:

Jim Kelley
Chemical Lime Company
P.O. Box 985004
Fort Worth, Texas 76185-5004

LAND MANAGEMENT
2001 AUG 23 A 9 21

**AFFIDAVIT
EVIDENCE OF PAYMENT
OF ANNUAL MAINTENANCE FEE FOR 2001
IN LIEU OF ASSESSMENT WORK**

STATE OF TEXAS
NOTARY PUBLIC

This will serve as a notice that the owner of the mining claims/or mill sites listed on Exhibit "A" attached, intends to continue to hold the claims and/or mill sites located in the County of Cochise, State of Arizona, in the mining year ending Sept. 1, 2002.

The annual maintenance fee of \$100.00 for each mining claim or mill site as required under the Omnibus Budget Reconciliation Act of 1993 will be mailed to the Arizona State Office of the BLM on August 25, 2001 in the form of a check in the amount of \$ 4900.00 for the 49 claims/mill sites listed in the attached exhibit.

The owner of the mining claims/mill sites is:

Chemical Lime Company
(Formerly Chemstar Lime Company)
P.O. Box 985004
Fort Worth, Texas 76185-5004

The claims listed are held and claimed by the owner for the valuable mineral contained therein.


Dated this 21 day of Aug, 2001.



Jim Kelley
Vice-President
Mining and Exploration
Chemical Lime Company

State of Texas
County of Tarrant

Subscribed and sworn to before me
this 21 day of August, 2001.


Notary Public

ENTERED IN COMPUTER
RE 10/19/2001

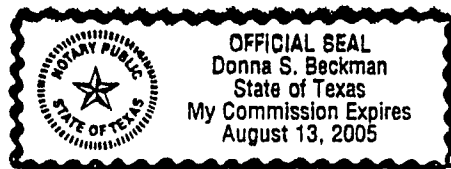


EXHIBIT "A"

BLM LAND MANAGEMENT

CEMETARY MILLSITE CLAIMS

2001 AUG 28 A 9:22

Sections 1 & 12, Township 24 South, Range 26 East
Cochise County, Arizona

BLM LAND MANAGEMENT

Owner: Chemical Lime Company (Formerly Chemstar Lime Company)
P.O. Box 985004
Fort Worth, TX 75185-5004

CLAIM NAME	BLM SERIAL NUMBER
Cemetery	AMC 327294 ✓
1 Claim	

ENTERED IN COMPUTER
RE 10/19/2001

EXHIBIT "A"

BLM
LAND MANAGEMENT

DOUGLAS LODGE CLAIMS

2001 ALG 28 A 9 22

Sections 1 & 12, Township 24 South, Range 25 East
Section 7, Township 24 South, Range 26 East
Cochise County, Arizona

BLM
LAND MANAGEMENT

Owner: Chemical Lime Company (Formerly Chemstar Lime Company)
P.O. Box 985004
Fort Worth, TX 75185-5004

CLAIM NAME	BLM SERIAL NUMBER
Douglas Lode 1	AMC 326721 /
Douglas Lode 2	AMC 326722 /
Douglas Lode 3	AMC 326723 /
Douglas Lode 3A	AMC 331174 ✓
Douglas Lode 4	AMC 326724 /
Douglas Lode 5	AMC 326725 /
Douglas Lode 6	AMC 326726 /
Douglas Lode 7	AMC 326727 /
Douglas Lode 8	AMC 326728 /
Douglas Lode 9	AMC 326729 /
Douglas Lode 10	AMC 326730 /
Douglas Lode 11	AMC 329405 ✓
Douglas Lode 12	AMC 326732 /
Douglas Lode 13	AMC 326733 /
Douglas Lode 14	AMC 326734 /
Douglas Lode 15	AMC 326735 /

16 Claims

ENTERED IN COMPUTER
RE 10/19/2001

EXHIBIT "A"

BLM
LAND PRESENT

DOUGLAS MILLSITE CLAIMS

2001 AUG 28 A 9:22

Sections 1 & 12, Township 24 South, Range 25 East
Section 7, Township 24 South, Range 26 East
Cochise County, Arizona

BLM
ARIZONA

Owner: Chemical Lime Company (Formerly Chemstar Lime Company)
P.O. Box 985004
Fort Worth, TX 75185-5004

CLAIM NAME	BLM SERIAL NUMBER
Douglas Millsite 1	AMC 326736
Douglas Millsite 2	AMC 326737
Douglas Millsite 3	AMC 326738
Douglas Millsite 4	AMC 326739
Douglas Millsite 5	AMC 326740
Douglas Millsite 6	AMC 326741
Douglas Millsite 7	AMC 326742
Douglas Millsite 8	AMC 326743

8 CLAIMS

ENTERED IN COMPUTER
RE 10/19/2001

EXHIBIT "A"

LAND MANAGEMENT

DOUGLAS PLANT PLACER CLAIMS

2001 AUG 28 A 9 22

Sections 1 & 12, Township 24 South, Range 25 East
Section 7, Township 24 South, Range 26 East
Cochise County, Arizona

Owner: Chemical Lime Company (Formerly Chemstar Lime Company)
P.O. Box 985004
Fort Worth, TX 75185-5004

CLAIM NAME	BLM SERIAL NUMBER
Howard Sidney # 1	AMC 312580 ✓
Howard Sidney # 2	AMC 312581 ✓
Howard Sidney # 3	AMC 299902 ✓
Howard Sidney # 4	AMC 299903 ✓
Howard Sidney # 5	AMC 295242 ✓
Howard Sidney # 6	AMC 295243 ✓
Howard Sidney # 7	AMC 326744 295244
Howard Sidney # 8	AMC 326745 295245
Howard Sidney # 9	AMC 325955 ✓
Howard Sidney # 10	AMC 325956 ✓
Alison # 1	AMC 312579 ✓
Lisa # 1	AMC 312582 ✓
Meredith # 1	AMC 312676 ✓
Nancie # 1	AMC 312677 ✓
Susan # 1	AMC 312678 ✓
Susan # 2	AMC 325951 ✓
Susan # 3	AMC 325952 ✓
Susan # 4	AMC 325953 ✓
Susan # 5	AMC 325954 ✓
Tracy # 1	AMC 312679 ✓

20 Claims

ENTERED IN COMPUTER
RE 10/19/2001

EXHIBIT "A"

BLM
LAND MANAGEMENT

LIME HILL LODE CLAIMS

2001 AUG 28 A 9:22

Sections 1, Township 24 South, Range 25 East
Cochise County, Arizona

BLM
LAND MANAGEMENT

Owner: Chemical Lime Company (Formerly Chemstar Lime Company)
P.O. Box 985004
Fort Worth, TX 75185-5004

CLAIM NAME	BLM SERIAL NUMBER
LHL 1	AMC 331602 ✓
LHL 2	AMC 302834 ✓
LHL 3	AMC 302835 ✓
LHL 4	AMC 302836 /

4 Claims

ENTERED IN COMPUTER
10/19/2001 RE

**United States Department of the Interior
Bureau of Land Management**
BUSINESS & SUPPORT SVCS DIV
222 N CENTRAL AVE
PHOENIX, AZ 85004 -2203
Phone: (602) 417-9200

Receipt	
No:	367241

Transaction #: 385926
Date of Transaction: 08/28/2001

CUSTOMER: CHEMICAL LIME CO
BOX 985004
FORT WORTH, TX 76185

LINE #	QTY	COMMODITY / SUBJECT / ACTION / PRODUCT	REMARKS	UNIT PRICE	TOTAL
1	1.00	LOCATABLE MINERALS / MINING CLAIMS-NOT NEW-UNADJUD, ONE AUTH NO. ONLY / MINING CLAIM MONEY RECEIVED (455)	MAINT 2002 (49)	- n/a -	\$4,900.00
TOTAL:					\$4,900.00

PAYMENT INFORMATION			
1	AMOUNT:	\$4,900.00	POSTMARKED: 08/23/2001
	TYPE:	CHECK	RECEIVED: 08/28/2001
	CHECK NO:	86602	
	NAME:	CHEMICAL LINE COMPANY BOX 985004 FORT WORTH TX 76185	

REMARKS

PHONE: SEE DOC

CASE SERIAL NUMBER INFORMATION		
TRNS #	LINE #	CASES
385926	1	AMC327294/\$4900.00

This receipt was generated by the automated BLM Collections and Billings System and is a paper representation of a portion of the official electronic record contained therein.

Receipt #: 167343

Amount Received: 9800.00

Date: 8-11-00 (Doc 8.7.00)

Transaction #: 180402

Lead #: 295242-299902-302812

312579-312676-318802

319667-325951-326721

327294-329405-331174-331602

AMC #	Code	\$\$\$\$
295242-295245	482	400.-
299902-299903		200.-
302834-302836		300.-
312579		100.-
312676-312679		400.-
312580-312581		200.-
312582		100.-
318816-318817	482	200.-
318818	482	100.-
318819-318821		300.-
318829	482	100.-
318833		100.-
318841-318842		200.-
318844		100.-
318846		100.-
318857		100.-

AMC #	Code	\$\$\$\$
318859	482	100.-
318861		100.-
318872-318876		500.-
318890		100.-
318904		100.-
318915-318920		600.-
318930		100.-
318939-318941		300.-
319694-319704		1100.-
319722-319727		600.-
325951-325956		600.-
326721-326730		1000.-
326732-326743		1200.-
327294		700.-
329405		100.-

Total: 9800.00

- 480----POL-----\$5
- 481----NOI-----\$5
- 482----Maint.---\$100
- 396----Trf.-----\$5
- 635----Amd.-----\$5
- 379----Refund

*AMC 318818
Closed by decision
6/21/994
Refund \$100.00*

331174
331602
Entered: ✓ Dr 8-25-00 100. +
Date

Verified: ✓ 10/16/00
Date

Sent to Accounts: 12/5/00
Date

Earned by Accounts: _____
Date



Margaret Flowers
Geology Assistant
August 9, 2000

Certified Article Number

P 972 013 081

SENDER'S RECORD

CERTIFIED MAIL RRR

Arizona Bureau of Land Management
2222 North Central
Phoenix, AZ 85004

**Attention: Records and Title Section
Courtney Davidson**

Re: 2001 Maintenance Fees

Dear Courtney:

In reference to our telephone conversation earlier this week, please find enclosed Chemical Lime Company's check in the amount of \$100.00 to supplement the 2001 Maintenance Fees previously sent. Also enclosed, are copies of all documents previously sent to the California BLM.

Please return the accounting advice confirmation for receipt and a BLM file-stamped copy of the Affidavits of Proof of Labor and/or Evidence of Payment to the undersigned. If further information is needed, please inform the undersigned so that we may comply within the time required by law.

Sincerely,

Margaret Flowers
Geology Assistant

RECEIVED
BLM, AZ STATE OFFICE

2000 AUG 11 P 2:52

PHOENIX, ARIZONA



Margaret Flowers
Geology Assistant
July 31, 2000

Certified Article Number

CERTIFIEDMAIL RRR

P 972 013 111

SENDER'S RECORD

Arizona Bureau of Land Management
2222 North Central
Phoenix ,AZ 85004

Attention: Records and Title Section

Re: 2001 Maintenance Fees

To Whom it May Concern:

In accordance with the Omnibus Budget Reconciliation Act of August 10, 1993 (Public Law 103-66, 107 Stat. 312), please find enclosed **Affidavits of Proof of Labor and/or Evidence of Payment** for the 2001 assessment year.

The owner of the mining claims is **Chemical Lime Company (Formerly Chemstar Lime Company)** and the current mailing address is **P.O. Box 985004 Fort Worth, Texas 76185-5004**.

Also enclosed is our company check in the amount of \$9700.00 which represents the claim maintenance fee of \$100.00 per claim for the 2001 assessment year.

Please return the accounting advice confirmation for receipt and a BLM file-stamped copy of the affidavit to the undersigned. If further information is needed, please inform the undersigned so that we may comply within the time required by law.

Sincerely,

Margaret Flowers
Geology Assistant

Chemical Lime Company
P.O. Box 985004, Fort Worth, Texas 76185-5004
3700 Hulen Street, Fort Worth, Texas 76107
Phone: (817) 732-8164 (800) 365-6724 Fax: (817) 732-8144

RECEIVED
BUREAU OF
LAND MANAGEMENT
AUG 7 11 58 AM '00
STATE OFFICE
PHOENIX, ARIZONA

AFTER RECORDING RETURN TO:

Margaret Flowers
Chemical Lime Company
P.O. Box 985004
Fort Worth, TX 76185-5004

RECEIVED
BUREAU OF
LAND MANAGEMENT
AUG 7 11 58 AM '00
APPROVED
STATE OFFICE
PROBATION DIVISION

PROOF OF LABOR AND/OR EVIDENCE OF PAYMENT

Maintenance Fee for Assessment Year Beginning September 1, 2001

STATE OF TEXAS)
) SS.
COUNTY OF TARRANT)

TO WHOM IT MAY CONCERN:

This will serve as notice that the owner or claimant of the mining claim(s) listed in Exhibit "A" has paid the claim maintenance fee of \$100.00 for each mining claim or mill site for the assessment year beginning September 1, 2001 and intends to continue to hold such claims as authorized by the General Mining Law of 1872.

Name and Address of Owner:

Chemical Lime Company
(Formerly Chemstar Lime Company)
P.O. Box 985004
Fort Worth, TX 76185-5004

Dated this 4th day of August, 2000

Jim Kelley
Jim Kelley
Vice President of Mining & Exploration for Chemical Lime Company

Subscribed and sworn to before me
this 4th day of August, 2000

Margaret Flowers
Notary Public

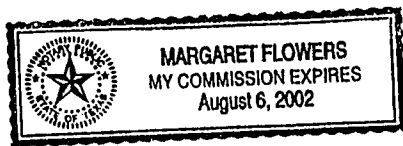


EXHIBIT A

Douglas Lode Claims

Sections 1 & 12, Township 24 South, Range 25 East, and
Section 7, Township 24 South, Range 26 East
Cochise County Arizona

Owner: Chemical Lime Company (Formerly Chemstar Lime Company)
P.O. Box 985004
Fort Worth, Texas 75185-5004

<u>Claim Name:</u>	<u>BLM Serial Number</u>
DOUGLAS LOD 1	AMC 326721 \
DOUGLAS LOD 2	AMC 326722 \
DOUGLAS LOD 3	AMC 326723 \
DOUGLAS LOD 3A	AMC 331174 \
DOUGLAS LOD 4	AMC 326724 \
DOUGLAS LOD 5	AMC 326725 \
DOUGLAS LOD 6	AMC 326726 \
DOUGLAS LOD 7	AMC 326727 \
DOUGLAS LOD 8	AMC 326728 \
DOUGLAS LOD 9	AMC 326729 \
DOUGLAS LOD 10	AMC 326730 \
DOUGLAS LOD 11	AMC 329405 \
DOUGLAS LOD 12	AMC 326732 \
DOUGLAS LOD 13	AMC 326733 \
DOUGLAS LOD 14	AMC 326734 \
DOUGLAS LOD 15	AMC 326735 \

16 CLAIMS

26

ARIZONA
STATE OFFICE
PHOENIX, ARIZONA

Aug 7 11 59 AM '00

RECEIVED
BUREAU OF
LAND MANAGEMENT

16

10/16/00
ENTERED IN COMPUTER

Ja 8r25r00

EXHIBIT A

Douglas Millsite Claims

Sections 1 & 12, Township 24 South, Range 25 East, and
Section 7, Township 24 South, Range 26 East
Cochise County, Arizona

Owner: Chemical Lime Company (Formerly Chemstar Lime Company)
P.O. Box 985004
Fort Worth, Texas 75185-5004

<u>Claim Name:</u>	<u>BLM Serial Number</u>
DOUGLAS MILLSITE 1	AMC 326736
DOUGLAS MILLSITE 2	AMC 326737
DOUGLAS MILLSITE 3	AMC 326738
DOUGLAS MILLSITE 4	AMC 356739
DOUGLAS MILLSITE 5	AMC 326740
DOUGLAS MILLSITE 6	AMC 326741
DOUGLAS MILLSITE 7	AMC 326742
DOUGLAS MILLSITE 8	AMC 326743

8 CLAIMS

STATE OF ARIZONA
PROCESSED FROM

RECEIVED
BUREAU OF
LAND MANAGEMENT
Aug 7 11 59 AM '00

(6)

10/16/00
ENTERED IN COMPUTER
8-25-00

EXHIBIT A

Douglas Plant Placer Claims

Sections 1 & 12, Township 24 South, Range 25 East, and
Section 7, Township 24 South, Range 26 East
Cochise County Arizona

Owner: Chemical Lime Company (Formerly Chemstar Lime Company)
P.O. Box 985004
Fort Worth, Texas 75185-5004

<u>Claim Name:</u>	<u>BLM Serial Number</u>
HOWARD SIDNEY #1	AMC 312580
HOWARD SIDNEY #2	AMC 312581
HOWARD SIDNEY #3	AMC 299902
HOWARD SIDNEY #4	AMC 295242 > 299903
HS #5	AMC 295242
HS #6	AMC 295243
HS #7	AMC 295244
HS #8	AMC 295245
ALISON #1	AMC 312579
LISA #1	AMC 312582
MEREDITH #1	AMC 312676
NANCIE #1	AMC 312677
SUSAN #1	AMC 312678
TRACY #1	AMC 312679

14 CLAIMS
ok

ok
ENTERED IN COMPUTER
8-25-00

ARIZONA
STATE OFFICE
PHOENIX, ARIZONA

AUG 7 11 59 AM '00

RECEIVED
BUREAU OF
LAND MANAGEMENT

An incorrect serial number(s) was used when your Maintenance Fee Payment Waiver Certification was filed. The correct numbers are as noted on this copy. Please use the correct serial number(s) on all future correspondence to insure that the correct mining claims are updated on the official records. Thank you.

EXHIBIT A

Lime Hill Lode Claims

Section 1, Township 24, South, Range 25 East
Cochise County, Arizona

Owner: Chemical Lime Company (Formerly Chemstar Lime Company)
P.O. Box 985004
Fort Worth, Texas 75185-5004

<u>Claim Name:</u>	<u>BLM Serial Number</u>
LHL 1	AMC 331602
LHL 2	AMC 302834
LHL 3	AMC 302835
LHL 4	AMC 302836

4 CLAIMS *ok*

RECEIVED
BUREAU OF
LAND MANAGEMENT
AUG 7 11 59 AM '00
STATE OF ARIZONA
PROCESSED

(4)

2011/6/10
ENTERED IN COMPUTER
So 8-8-10

EXHIBIT A

Douglas Placer Claims

Sections 1 & 12, Township 24 South, Range 25 East
Cochise County Arizona

Owner: Chemical Lime Company (Formerly Chemstar Lime Company)
P.O. Box 985004
Fort Worth, Texas 75185-5004

<u>Claim Name:</u>	<u>BLM Serial Number</u>
HOWARD SIDNEY #1	AMC 325955*
HOWARD SIDNEY #2	AMC 325956*
SUSAN 2	AMC 325951*
SUSAN 3	AMC 325952*
SUSAN 4	AMC 325953*
SUSAN 5	AMC 325954*

6 CLAIMS

RECEIVED
BUREAU OF
LAND MANAGEMENT
Aug 7 11 59 AM '00
ARIZONA
STATE OFFICE
PHOENIX, ARIZONA

10/16/00
ENTERED IN COMPUTER
8-25-00

EXHIBIT A

Stardust Project

Sections 10-15, 23 & 24, Township 3 South, Range 15 East,
G. & S.R.M. Section 7, Township 24 South, Range 26 East
Gila County, Arizona

Owner: Chemical Lime Company (Formerly Chemstar Lime Company)
P.O. Box 985004
Fort Worth, Texas 75185-5004

Claim Name:

BLM Serial Number

<u>Claim Name:</u>	<u>BLM Serial Number</u>
SDL 15	AMC 31 318816
SDL 16	AMC 31 318817
<i>Ame 318818</i> SDL 17 <i>CLOSED</i>	AMC 31 318818
SDL 18	AMC 31 318819
SDL 19	AMC 31 318820
SDL 20	AMC 31 318821
SDL 28	AMC 31 318829
SDL 32	AMC 31 318833
SDL 40	AMC 31 318841
SDL 41	AMC 31 318842
SDL 43	AMC 31 318844
SDL 45	AMC 31 318846
SDL 56	AMC 31 318857
SDL 58	AMC 31 318859
SDL 60	AMC 31 318861
SDL 71	AMC 31 318872
SDL 72	AMC 31 318873
SDL 73	AMC 31 318874
SDL 74	AMC 31 318875
SDL 75	AMC 31 318876
SDL 89	AMC 31 318890
SDL 103	AMC 31 318904
SDL 114	AMC 31 318915
SDL 115	AMC 31 318916
SDL 116	AMC 31 318917
SDL 117	AMC 31 318918
SDL 118	AMC 31 318919
SDL 119	AMC 31 318920
SDL 129	AMC 31 318930
SDL 138	AMC 31 318939
SDL 139	AMC 31 318940
SDL 140	AMC 31 318941
32	

RECEIVED
BUREAU OF
LAND MANAGEMENT
Aug 7 11 59 AM '00

31 CLAIMS

*10/11/00
Copy with
Aerial + sent to
Claiming
HM*

10/11/00
ENTERED IN COMPUTER
8-25-00

32

EXHIBIT A

Stardust Project

Sections 10-15, 23 & 24, Township 3 South, Range 15 East
G. & S.R.M. Section 7, Township 24 South, Range 26 East
Gila County, Arizona

Case Closed

Owner: Chemical Lime Company (Formerly Chemstar Lime Company)
P.O. Box 985004
Fort Worth, Texas 75185-5004

Claim Name:

BLM Serial Number

SDL 15	AMC 31
SDL 16	AMC 31
<i>Amc 318818</i> SDL 17	<i>CLOSED Decision 6/2/94</i> AMC 31
SDL 18	AMC 31
SDL 19	AMC 31
SDL 20	AMC 31
SDL 28	AMC 31
SDL 32	AMC 31
SDL 40	AMC 31
SDL 41	AMC 31
SDL 43	AMC 31
SDL 45	AMC 31
SDL 56	AMC 31
SDL 58	AMC 31
SDL 60	AMC 31
SDL 71	AMC 31
SDL 72	AMC 31
SDL 73	AMC 31
SDL 74	AMC 31
SDL 75	AMC 31
SDL 89	AMC 31
SDL 103	AMC 31
SDL 114	AMC 31
SDL 115	AMC 31
SDL 116	AMC 31
SDL 117	AMC 31
SDL 118	AMC 31
SDL 119	AMC 31
SDL 129	AMC 31
SDL 138	AMC 31
SDL 139	AMC 31
SDL 140	AMC 31

RECEIVED
STATE OFFICE
PROJECT DEVELOPMENT

AUG 7 11 59 AM '00

RECEIVED
BUREAU OF
LAND MANAGEMENT

duplicate page

32

31 CLAIMS

ENTERED IN COMPUTER

for 8-25-00

EXHIBIT A

Cemetary Millsite Claims

Sections 1 & 12, Township 24 South, Range 26 East
Cochise County, Arizona

Owner: Chemical Lime Company (Formerly Chemstar Lime Company)
P.O. Box 985004
Fort Worth, Texas 75185-5004

<u>Claim Name:</u>	<u>BLM Serial Number</u>
CEMETARY	AMC 327294

1 CLAIM

RECEIVED
BUREAU OF
LAND MANAGEMENT
Aug 7 11 52 AM '00
TULSA
STATE OFFICE
PHOENIX, ARIZONA

(1)

10/16/00
ENTERED IN COMPUTER
8-25-00

EXHIBIT A

Pedregosa Mountain's Claims

Sections 18, 19 & 30, Township 21 South, Range 30 East
Cochise County, Arizona

Owner: Chemical Lime Company (Formerly Chemstar Lime Company)
P.O. Box 985004
Fort Worth, Texas 75185-5004

<u>Claim Name:</u>	<u>BLM Serial Number</u>
PML 28	AMC 319694\
PML 29	AMC 319695\
PML 30	AMC 319696\
PML 31	AMC 319697\
PML 32	AMC 319698\
PML 33	AMC 319699\
PML 34	AMC 319700\
PML 35	AMC 319701\
PML 36	AMC 319702\
PML 37	AMC 319703\
PML 38	AMC 319704\
PML 56	AMC 319722\
PML 57	AMC 319723\
PML 58	AMC 319724\
PML 59	AMC 319725\
PML 60	AMC 319726\
PML 61	AMC 319727\

17

17 CLAIMS

RECEIVED
BUREAU OF
LAND MANAGEMENT
Aug 7 11 59 AM '00
STATE OFFICE
PHOENIX, ARIZONA

8/10/00
ENTERED IN COMPUTER
8-25-00

17

United States Department of the Interior
Bureau of Land Management
 BUSINESS & SUPPORT SVCS DIV
 222 N CENTRAL AVE
 PHOENIX, AZ 85004 -2203
 Phone: (602) 417-9200

Receipt	
No:	167343

Transaction #: 180402					
Date of Transaction: 08/11/2000					
CUSTOMER:		CHEMICAL LIME CO BOX 985004 FORT WORTH, TX 76185			
LINE #	QTY	COMMODITY / SUBJECT / ACTION / PRODUCT	REMARKS	UNIT PRICE	TOTAL
1	1	LOCATABLE MINERALS / MINING CLAIMS-ACCOUNTS/UNADJUDICATED / MINING CLAIM MONEY RECEIVED (455)	MAINT 2001 (98)	- n/a -	\$9,800.00
TOTAL:					\$9,800.00

PAYMENT INFORMATION					
1	AMOUNT:	\$9,700.00	POSTMARKED:	08/04/2000	
	TYPE:	CHECK	RECEIVED:	08/07/2000	
	CHECK NO:	42279			
	NAME:	CHEMICAL LIME COMPANY BOX 985004 FORT WORTH TX 76185			
2	AMOUNT:	\$100.00	POSTMARKED:	N/A	
	TYPE:	CHECK	RECEIVED:	08/11/2000	
	CHECK NO:	42490			
	NAME:	CHEMICAL LIME COMPANY BOX 985004 FORT WORTH TX 76185			

REMARKS	

CASE SERIAL NUMBER INFORMATION		
TRNS #	LINE #	CASES
180402	1	AMC319694

This receipt was generated by the automated BLM Collections and Billings System and is a paper representation of a portion of the official electronic record contained therein.

RUN TIME:12:31
GEO STATE:

UNITED STATES DEPARTMENT OF INTERIOR
BUREAU OF LAND MANAGEMENT

PAGE: 1
RUN DATE: 08/23/00

CLAIM NAME/NUMBER INDEX

ACTIVE CLAIMS

County: GILA

<u>Claim Name/Number</u>	<u>Serial No.</u>	<u>Claimant(s)</u>	<u>---</u> <u>ME</u> <u>R</u>	<u>LEGAL</u> <u>TWN</u>	<u>DESC</u> <u>RANGE</u>	<u>---</u> <u>SEC</u>	<u>---</u> <u>Subdv</u>	<u>Location</u> <u>Date</u>	<u>Case</u> <u>Closed</u>
SDL 103	AMC318904	CHEMICAL LIME CO	14	0030S	0150E	013	NW	12/28/1991	
						014	NE	12/28/1991	
SDL 114	AMC318915	CHEMICAL LIME CO	14	0030S	0150E	012	SW SE	12/29/1991	
SDL 115	AMC318916	CHEMICAL LIME CO	14	0030S	0150E	012	SW SE	12/29/1991	
SDL 116	AMC318917	CHEMICAL LIME CO	14	0030S	0150E	013	NE NW	12/29/1991	
SDL 117	AMC318918	CHEMICAL LIME CO	14	0030S	0150E	013	NE NW	12/29/1991	
SDL 118	AMC318919	CHEMICAL LIME CO	14	0030S	0150E	013	NE NW	12/29/1991	
SDL 119	AMC318920	CHEMICAL LIME CO	14	0030S	0150E	013	NE NW	12/29/1991	
SDL 129	AMC318930	CHEMICAL LIME CO	14	0030S	0150E	013	NE	12/29/1991	
SDL 138	AMC318939	CHEMICAL LIME CO	14	0030S	0150E	013	NE	12/30/1991	
					0160E	018	NW	12/30/1991	
SDL 139	AMC318940	CHEMICAL LIME CO	14	0030S	0150E	013	NE	12/30/1991	
					0160E	018	NW	12/30/1991	
SDL 140	AMC318941	CHEMICAL LIME CO	14	0030S	0150E	013	NE	12/30/1991	
					0160E	018	NW SW	12/30/1991	
SDL 15	AMC318816	CHEMICAL LIME CO	14	0030S	0150E	010	SW SE	12/16/1991	
SDL 16	AMC318817	CHEMICAL LIME CO	14	0030S	0150E	010	SW SE	12/16/1991	
SDL 18	AMC318819	CHEMICAL LIME CO	14	0030S	0150E	015	NE NW	12/16/1991	
SDL 19	AMC318820	CHEMICAL LIME CO	14	0030S	0150E	015	NE NW	12/16/1991	
SDL 20	AMC318821	CHEMICAL LIME CO	14	0030S	0150E	015	NE NW	12/16/1991	
SDL 28	AMC318829	CHEMICAL LIME CO	14	0030S	0150E	010	SE	12/17/1991	
SDL 32	AMC318833	CHEMICAL LIME CO	14	0030S	0150E	015	NE	12/17/1991	
SDL 40	AMC318841	CHEMICAL LIME CO	14	0030S	0150E	010	SE	12/17/1991	
						011	SW	12/17/1991	
SDL 41	AMC318842	CHEMICAL LIME CO	14	0030S	0150E	010	SE	12/17/1991	
						011	SW	12/17/1991	
SDL 43	AMC318844	CHEMICAL LIME CO	14	0030S	0150E	010	SE	12/17/1991	

* DISCLOSURE * ALL INFORMATION RECEIVED IN THIS OFFICE MAY NOT YET BE LISTED ON THIS REPORT. NAMES AND ADDRESSES ARE ENTERED AS THEY APPEAR ON THE LOCATION NOTICE OR ARE ABBREVIATED TO FIT LIMITED SPACE; THEREFORE THEY MAY NOT APPEAR IN THE EXPECTED SEQUENCE. A BLANK LATEST ASSESSMENT YEAR IN THIS REPORT DOES NOT CONSTITUTE AN ABANDONED CLAIM.

RUN TIME:12:31
GEO STATE:

UNITED STATES DEPARTMENT OF INTERIOR
BUREAU OF LAND MANAGEMENT

PAGE: 2
RUN DATE: 08/23/00

CLAIM NAME/NUMBER INDEX

ACTIVE CLAIMS

<u>Claim Name/Number</u>	<u>Serial No.</u>	<u>Claimant(s)</u>	<u>ME</u> <u>R</u>	<u>LEGAL</u> <u>TWN</u>	<u>DESC</u> <u>RANGE</u>	<u>SEC</u>	<u>Subdv</u>	<u>Location</u> <u>Date</u>	<u>Case</u> <u>Closed</u>
							011 SW	12/17/1991	
SDL 45	AMC318846	CHEMICAL LIME CO	14	0030S	0150E	014	NW	12/17/1991	
							015 NE	12/17/1991	
SDL 56	AMC318857	CHEMICAL LIME CO	14	0030S	0150E	011	SW	12/18/1991	
SDL 58	AMC318859	CHEMICAL LIME CO	14	0030S	0150E	011	SW	12/18/1991	
SDL 60	AMC318861	CHEMICAL LIME CO	14	0030S	0150E	014	NW	12/18/1991	
SDL 71	AMC318872	CHEMICAL LIME CO	14	0030S	0150E	011	SW SE	12/18/1991	
SDL 72	AMC318873	CHEMICAL LIME CO	14	0030S	0150E	011	SW SE	12/18/1991	
SDL 73	AMC318874	CHEMICAL LIME CO	14	0030S	0150E	011	SW SE	12/18/1991	
SDL 74	AMC318875	CHEMICAL LIME CO	14	0030S	0150E	014	NE NW	12/18/1991	
SDL 75	AMC318876	CHEMICAL LIME CO	14	0030S	0150E	014	NE NW	12/18/1991	
SDL 89	AMC318890	CHEMICAL LIME CO	14	0030S	0150E	014	NE	12/28/1991	

* DISCLOSURE * ALL INFORMATION RECEIVED IN THIS OFFICE MAY NOT YET BE LISTED ON THIS REPORT. NAMES AND ADDRESSES ARE ENTERED AS THEY APPEAR ON THE LOCATION NOTICE OR ARE ABBREVIATED TO FIT LIMITED SPACE; THEREFORE THEY MAY NOT APPEAR IN THE EXPECTED SEQUENCE. A BLANK LATEST ASSESSMENT YEAR IN THIS REPORT DOES NOT CONSTITUTE AN ABANDONED CLAIM.

RUN TIME:12:46
GEO STATE:

UNITED STATES DEPARTMENT OF INTERIOR
BUREAU OF LAND MANAGEMENT

PAGE: 4
RUN DATE: 08/23/00

CLAIM NAME/NUMBER INDEX

ACTIVE,CLOSED CLAIMS

<u>Claim Name/Number</u>	<u>Serial No.</u>	<u>Claimant(s)</u>	<u>---</u> <u>ME</u> <u>R</u>	<u>LEGAL</u> <u>TWN</u>	<u>DESC</u> <u>RANGE</u>	<u>---</u> <u>SEC</u>	<u>---</u> <u>Subdv</u>	<u>Location</u> <u>Date</u>	<u>Case</u> <u>Closed</u>
SDL 152	AMC318953	CHEMSTAR LIME CO	14	0030S	0160E	018	SW	12/30/1991	08/31/1993
SDL 153	AMC318954	CHEMSTAR LIME CO	14	0030S	0160E	018	SW	12/30/1991	08/31/1993
						019	NW	12/30/1991	08/31/1993
SDL 16	AMC318817	CHEMICAL LIME CO	14	0030S	0150E	010	SW SE	12/16/1991	
SDL 17	AMC318818	CHEMSTAR LIME CO	14	0030S	0150E	010	SW SE	12/16/1991	08/31/1993
SDL 18	AMC318819	CHEMICAL LIME CO	14	0030S	0150E	015	NE NW	12/16/1991	
SDL 19	AMC318820	CHEMICAL LIME CO	14	0030S	0150E	015	NE NW	12/16/1991	
SDL 2	AMC318803	CHEMSTAR LIME CO	14	0030S	0150E	010	SW	12/16/1991	08/31/1993
SDL 20	AMC318821	CHEMICAL LIME CO	14	0030S	0150E	015	NE NW	12/16/1991	
SDL 21	AMC318822	CHEMSTAR LIME CO	14	0030S	0150E	015	NE NW	12/16/1991	08/31/1993
SDL 22	AMC318823	CHEMSTAR LIME CO	14	0030S	0150E	015	NE NW SW SE	12/16/1991	08/31/1993
SDL 23	AMC318824	CHEMSTAR LIME CO	14	0030S	0150E	015	SW SE	12/16/1991	08/31/1993
SDL 24	AMC318825	CHEMSTAR LIME CO	14	0030S	0150E	015	SW SE	12/16/1991	08/31/1993
SDL 25	AMC318826	CHEMSTAR LIME CO	14	0030S	0150E	015	SW SE	12/16/1991	08/31/1993
SDL 26	AMC318827	CHEMSTAR LIME CO	14	0030S	0150E	015	SW SE	12/16/1991	08/31/1993
SDL 27	AMC318828	CHEMSTAR LIME CO	14	0030S	0150E	010	SE	12/17/1991	08/31/1993
SDL 28	AMC318829	CHEMICAL LIME CO	14	0030S	0150E	010	SE	12/17/1991	
SDL 29	AMC318830	CHEMSTAR LIME CO	14	0030S	0150E	010	SE	12/17/1991	08/31/1993
SDL 3	AMC318804	CHEMSTAR LIME CO	14	0030S	0150E	010	SW	12/16/1991	08/31/1993
SDL 30	AMC318831	CHEMSTAR LIME CO	14	0030S	0150E	010	SE	12/17/1991	08/31/1993
SDL 31	AMC318832	CHEMSTAR LIME CO	14	0030S	0150E	015	NE	12/17/1991	08/31/1993
SDL 32	AMC318833	CHEMICAL LIME CO	14	0030S	0150E	015	NE	12/17/1991	
SDL 33	AMC318834	CHEMSTAR LIME CO	14	0030S	0150E	015	NE	12/17/1991	08/31/1993
SDL 34	AMC318835	CHEMSTAR LIME CO	14	0030S	0150E	015	NE	12/17/1991	08/31/1993
SDL 35	AMC318836	CHEMSTAR LIME CO	14	0030S	0150E	015	NE SE	12/17/1991	08/31/1993
SDL 36	AMC318837	CHEMSTAR LIME CO	14	0030S	0150E	015	SE	12/17/1991	08/31/1993
SDL 37	AMC318838	CHEMSTAR LIME CO	14	0030S	0150E	015	SE	12/17/1991	08/31/1993
SDL 38	AMC318839	CHEMSTAR LIME CO	14	0030S	0150E	015	SE	12/17/1991	08/31/1993
SDL 39	AMC318840	CHEMSTAR LIME CO	14	0030S	0150E	015	SE	12/17/1991	08/31/1993

* DISCLOSURE * ALL INFORMATION RECEIVED IN THIS OFFICE MAY NOT YET BE LISTED ON THIS REPORT. NAMES AND ADDRESSES ARE ENTERED AS THEY APPEAR ON THE LOCATION NOTICE OR ARE ABBREVIATED TO FIT LIMITED SPACE; THEREFORE THEY MAY NOT APPEAR IN THE EXPECTED SEQUENCE. A BLANK LATEST ASSESSMENT YEAR IN THIS REPORT DOES NOT CONSTITUTE AN ABANDONED CLAIM.

RUN TIME:11:21
GEO STATE:

UNITED STATES DEPARTMENT OF INTERIOR
BUREAU OF LAND MANAGEMENT

PAGE: 1
RUN DATE: 08/24/00

CLAIM NAME/NUMBER INDEX

ACTIVE,CLOSED CLAIMS

County: COCHISE

<u>Claim Name/Number</u>	<u>Serial No.</u>	<u>Claimant(s)</u>	<u>---</u> <u>ME</u>	<u>LEGAL</u> <u>TWN</u>	<u>DESC</u> <u>RANGE</u>	<u>---</u> <u>SEC</u>	<u>---</u> <u>Subdv</u>	<u>Location</u> <u>Date</u>	<u>Case</u> <u>Closed</u>
HOWARD SIDNEY #1	AMC278754	CAN-AM CORP	14	0240S	0250E	012	NE	01/04/1988	04/28/1992
	AMC6067	CAN-AM CORP	14	0240S	0250E	012	NE	11/06/1969	01/01/1988
HOWARD SIDNEY #2	AMC278755	CAN-AM CORP	14	0240S	0250E	012	NE	01/04/1988	04/28/1992
	AMC6068	CAN-AM CORP	14	0240S	0250E	012	NE	11/06/1969	01/01/1988
HOWARD SIDNEY #3	AMC299902	CHEMICAL LIME CO	14	0240S	0250E	001	SE	10/24/1989	
HOWARD SIDNEY #4	AMC299903	CHEMICAL LIME CO	14	0240S	0250E	001	SE	10/24/1989	

* DISCLOSURE * ALL INFORMATION RECEIVED IN THIS OFFICE MAY NOT YET BE LISTED ON THIS REPORT. NAMES AND ADDRESSES ARE ENTERED AS THEY APPEAR ON THE LOCATION NOTICE OR ARE ABBREVIATED TO FIT LIMITED SPACE; THEREFORE THEY MAY NOT APPEAR IN THE EXPECTED SEQUENCE. A BLANK LATEST ASSESSMENT YEAR IN THIS REPORT DOES NOT CONSTITUTE AN ABANDONED CLAIM.



RECEIVED
Aug 16 10 58 AM '99

July 29, 1999

SENT CERTIFIED: RETURN RECEIPT REQUESTED

Arizona Bureau of Land Management
2222 North Central
Phoenix, AZ 85004

Attention: Records and Title Section

Re: 2000 Maintenance Fees

To Whom it May Concern:


In accordance with the Omnibus Budget Reconciliation Act of August 10, 1993 (Public Law 103-66, 107 Stat. 312), please find enclosed **Affidavits of Proof of Labor and/or Evidence of Payment** for the 2000 assessment year.

The owner of the mining claims is **Chemical Lime Company (Formerly Chemstar Lime Company)** and the current mailing address is **P.O. Box 985004 Fort Worth, Texas 76185-5004**.

Also enclosed is our company check in the amount of \$9700.00 which represents the claim maintenance fee of \$100.00 per claim for the 2000 assessment year.

Please return the accounting advice confirmation for receipt and a BLM file-stamped copy of the affidavit to the undersigned. If further information is needed, please inform the undersigned so that we may comply within the time required by law.

Sincerely,


Margaret Flowers
Geology Assistant

AMC318802
319667
327294
326721
331174
329405
312579
299902
295242
312676
302812
331602

ENTERED INTO COMPUTER
8/19/99
ERS jc

Chemical Lime Company
P.O. Box 985004, Fort Worth, Texas 76185-5004
3700 Hulen Street, Fort Worth, Texas 76107
Phone: (817) 732-8164 (800) 365-6724 Fax: (817) 732-8144

AFTER RECORDING RETURN TO:

Margaret Flowers
Chemical Lime Company
P.O. Box 985004
Fort Worth, TX 76185-5004

RECORDED
INDEXED
LAW OFFICE
Aug 16 10 54 AM '99
COUNTY CLERK
TARRANT COUNTY TEXAS

PROOF OF LABOR AND/OR EVIDENCE OF PAYMENT

Maintenance Fee for Assessment Year Beginning September 1, 2000

STATE OF TEXAS)
) SS.
COUNTY OF TARRANT)

TO WHOM IT MAY CONCERN:

This will serve as notice that the owner or claimant of the mining claim(s) listed in Exhibit "A" has paid the claim maintenance fee of \$100.00 for each mining claim or mill site for the assessment year beginning September 1, 1999 and intends to continue to hold such claims as authorized by the General Mining Law of 1872.

Name and Address of Owner: Chemical Lime Company
 (Formerly Chemstar Lime Company)
 P.O. Box 985004
 Fort Worth, TX 76185-5004

Dated this 10th day of Aug, 1999
Margaret Flowers
Margaret Flowers
Geology Assistant for Chemical Lime Company

Subscribed and sworn to before me
this 10 day of August, 1999
Debra S. Dunn
Notary Public

EXHIBIT A

Stardust Project

Sections 10-15, 23 & 24, Township 3 South, Range 15 East, G. & S.R.M.

Sections 18 & 19, Township 3 South, Range 16 East, G. & S.R.M.

Gila County, Arizona

Owner: Chemical Lime Company (Formerly Chemstar Lime Company)
P.O. Box 985004
Fort Worth, Texas 75185-5004

<u>Claim Name</u>	<u>BLM Serial Number</u>
SDL 15	AMC 318816
SDL 16	AMC 318817
SDL 18	AMC 318819
SDL 19	AMC 318820
SDL 20	AMC 318821
SDL 28	AMC 318829
SDL 32	AMC 318833
SDL 40	AMC 318841
SDL 41	AMC 318842
SDL 43	AMC 318844
SDL 45	AMC 318846
SDL 56	AMC 318857
SDL 58	AMC 318859
SDL 60	AMC 318861
SDL 71	AMC 318872
SDL 72	AMC 318873
SDL 73	AMC 318874
SDL 74	AMC 318875
SDL 75	AMC 318876
SDL 89	AMC 318890
SDL 103	AMC 318904
SDL 114	AMC 318915
SDL 115	AMC 318916
SDL 116	AMC 318917
SDL 117	AMC 318918
SDL 118	AMC 318919
SDL 119	AMC 318920
SDL 129	AMC 318930
SDL 138	AMC 318939
SDL 139	AMC 318940
SDL 140	AMC 318941

Also see...

31 - 002

31 CLAIMS
ENTERED INTO COMPUTER

9/5/99 JC

EXHIBIT A

Pedregosa Mountain
Section 18, 19 & 30, Township 21 South, Range 30 East
Cochise County, Arizona

Owner: Chemical Lime Company (Formerly Chemstar Lime Company)
P.O. Box 985004
Fort Worth, Texas 75185-5004

<u>Claim Name</u>	<u>BLM Serial Number</u>
PML 28	AMC 319694
PML 29	AMC 319695
PML 30	AMC 319696
PML 31	AMC 319697
PML 32	AMC 319698
PML 33	AMC 319699
PML 34	AMC 319700
PML 35	AMC 319701
PML 36	AMC 319702
PML 37	AMC 319703
PML 38	AMC 319704
PML 56	AMC 319722
PML 57	AMC 319723
PML 58	AMC 319724
PML 59	AMC 319725
PML 60	AMC 319726
PML 61	AMC 319727

17 CLAIMS

ENTERED INTO COMPUTER

8/19/99 ERS

PC

117-664

Aug 16 10 05 AM '99

Aug 16 10 05 AM '99

7

EXHIBIT A

Cemetary Millsite Claim
Section 6, Township 24 South, Range 26 East
Cochise County, Arizona

Owner: Chemical Lime Company (Formerly Chemstar Lime Company)
P.O. Box 985004
Fort Worth, Texas 75185-5004

Claim Name

BLM Serial Number

CEMETARY

AMC 327294

1 CLAIM

ENTERED INTO COMPUTER

8/19/99 ELS

JC

APR 15 10 55 AM '99

APR 15 10 55 AM '99

4

EXHIBIT A

Douglas Millsite Claims
Sections 12, Township 24 South, Range 25 East, and
Section 7, Township 24 South, Range 26 East
Cochise County, Arizona

Owner: Chemical Lime Company (Formerly Chemstar Lime Company)
P.O. Box 985004
Fort Worth, Texas 75185-5004

<u>Claim Name</u>	<u>BLM Serial Number</u>
DOUGLAS MILLSITE 1	AMC 326736
DOUGLAS MILLSITE 2	AMC 326737
DOUGLAS MILLSITE 3	AMC 326738
DOUGLAS MILLSITE 4	AMC 326739
DOUGLAS MILLSITE 5	AMC 326740
DOUGLAS MILLSITE 6	AMC 326741
DOUGLAS MILLSITE 7	AMC 326742
DOUGLAS MILLSITE 8	AMC 326743

8 CLAIMS

ENTERED INTO COMPUTER

8/19/99 JC
EBS

8 03

Aug 19 10 55 AM '99

4

EXHIBIT A

Douglas Lode Claims

Sections 1 & 12, Township 24 South, Range 25 East, and
Section 7, Township 24 South, Range 26 East
Cochise County, Arizona

Owner: Chemical Lime Company (Formerly Chemstar Lime Company)
P.O. Box 985004
Fort Worth, Texas 75185-5004

<u>Claim Name</u>	<u>BLM Serial Number</u>
DOUGLAS LODGE 1	AMC 326721
DOUGLAS LODGE 2	AMC 326722
DOUGLAS LODGE 3	AMC 326723
DOUGLAS LODGE 3A	AMC 331174
DOUGLAS LODGE 4	AMC 326724
DOUGLAS LODGE 5	AMC 326725
DOUGLAS LODGE 6	AMC 326726
DOUGLAS LODGE 7	AMC 326727
DOUGLAS LODGE 8	AMC 326728
DOUGLAS LODGE 9	AMC 326729
DOUGLAS LODGE 10	AMC 326730
DOUGLAS LODGE 11	AMC 329405
DOUGLAS LODGE 12	AMC 326732
DOUGLAS LODGE 13	AMC 326733
DOUGLAS LODGE 14	AMC 326734
DOUGLAS LODGE 15	AMC 326735

16 CLAIMS

ENTERED INTO COMPUTER

8/19/99 EKS JW

Aug 19 10 01 AM '99

SEARCHED
SERIALIZED
INDEXED
FILED

4

EXHIBIT A

Douglas Placer Claims
Sections 1 & 12, Township 24 South, Range 25 East
Cochise County, Arizona

Owner: Chemical Lime Company (Formerly Chemstar Lime Company)
P.O. Box 985004
Fort Worth, Texas 75185-5004

<u>Claim Name</u>	<u>BLM Serial Number</u>
HOWARD SIDNEY #9	AMC 325955
HOWARD SIDNEY #10	AMC 325956
SUSAN 2	AMC 325951
SUSAN 3	AMC 325952
SUSAN 4	AMC 325953
SUSAN 5	AMC 325954

u ced

6 CLAIMS

8/19/99
8/19/99
8/19/99

ENTERED INTO COMPUTER

8/19/99 gfs/jc

EXHIBIT A

Douglas Plant Placer Claims
Sections 1 & 12, Township 24 South, Range 25 East, and
Section 7, Township 24 South, Range 26 East
Cochise County, Arizona

Owner: Chemical Lime Company (Formerly Chemstar Lime Company)
P.O. Box 985004
Fort Worth, Texas 75185-5004

<u>Claim Name</u>	<u>BLM Serial Number</u>
HOWARD SIDNEY #1	AMC 312580
HOWARD SIDNEY #2	AMC 312581
HOWARD SIDNEY #3	AMC 299902
HOWARD SIDNEY #4	AMC 299903
HS #5	AMC 295242
HS #6	AMC 295243
HS #7	AMC 295244
HS#8	AMC 295245
ALISON #1	AMC 312579
LISA #1	AMC 312582
MEREDITH #1	AMC 312676
NANCIE #1	AMC 312677
SUSAN #1	AMC 312678
TRACY #1	AMC 312679

14 CLAIMS

ENTERED INTO COMPUTER

ELS 8/19/99 JC

14

Aug 16 10 58 AM '99

4

EXHIBIT A

Lime Hill Lode Claims
Section 1, Township 24 South, Range 25 East
Cochise County, Arizona

Owner: Chemical Lime Company (Formerly Chemstar Lime Company)
P.O. Box 985004
Fort Worth, Texas 75185-5004

<u>Claim Name</u>	<u>BLM Serial Number</u>
LHL 1	AMC 331602
LHL 2	AMC 302834
LHL 3	AMC 302835
LHL 4	AMC 302836


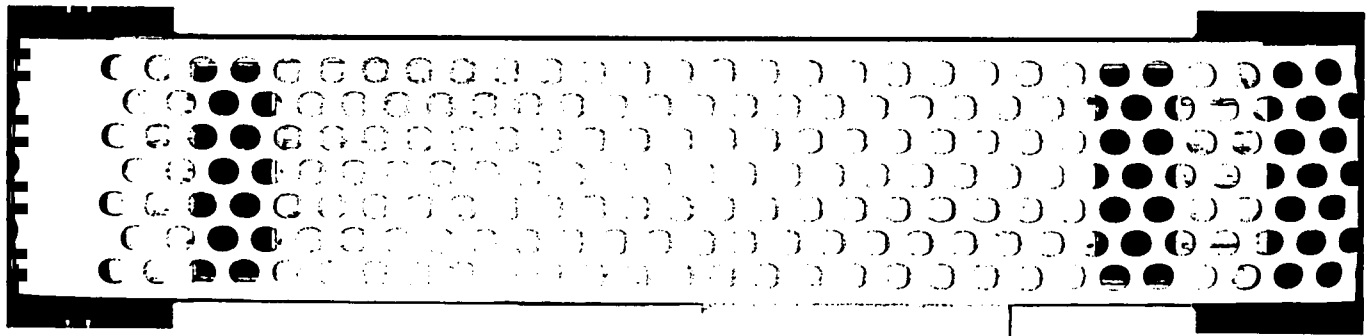
4000

4 CLAIMS

Aug 10 1999
Aug 10 1999

ENTERED INTO COMPUTER
8/19/99 EBS
JC

INVOICE	DESCRIPTION	DATE	P.O. NO.	GROSS AMT.	DISCOUNT	NET AMOUNT
73099E		07/30/99		9700.00	0.00	9700.00
TOTALS				9700.00	0.00	9700.00



UNITED STATES
DEPARTMENT OF THE INTERIOR
BUREAU OF LAND MANAGEMENT

RECEIPT AND ACCOUNTING ADVICE

CD/AZ NO. 2296607
08/17/99

07

CLAIM MAINTENANCE FEE 2000

2 9 13

9,700.00

Subject:

Applicant:

CHEMICAL LIME CO
PO BOX 985004
FORT WORTH TX 96185-5004

CK 37332

Remitter:

Assignor:

LEASE MANAGEMENT DATA NEW UPDATE PAYMENT

ORIGINAL SERIAL NO.	ASG.	TYPE	ST.	CTY.	FUND SYMBOL	ACRES/UNITS	RATE
AMC 310816 ET AL	(97)						

AMOUNT	ANV. DATE	EXP. DATE	BILL CYC.	S/C	DISTRICT	NEXT BILL	MISC. DATA	U of M	ACTUAL UNITS

ASSIGNMENT SERIAL NO.	ASG.	TYPE	ST.	CTY.	FUND SYMBOL	ACRES/UNITS	RATE

AMOUNT	ANV. DATE	EXP. DATE	BILL CYC.	S/C	DISTRICT	NEXT BILL	MISC. DATA	U of M	ACTUAL UNITS

APPLY REMITTANCE			
ACTION	FUND SYMBOL	CTY.	AMOUNT
FILING FEE			
RENTAL			
UNEARNED			
REFUND			
TOTAL			
AMOUNT DUE			

Remarks:

BY: _____ DATE: _____

Lease in Escrow?
 KGS?
 Auto Escalates?
 Auto Renew?

Of Interest?
 Operating Rights?
 Operator
 Bond Filed?

FOR MMS USE ONLY

BILLEE	FOREST REFUGE
NUMBER	
OCS SECTION	
CODE	



July 1, 1998

SENT CERTIFIED: RETURN RECEIPT REQUESTED

Bureau of Land Management
222 North Central
Phoenix, AZ 85004

Attention: Records and Title Section

Re: 1999 Maintenance Fees

To Whom it May Concern:

In accordance with the Omnibus Budget Reconciliation Act of August 10, 1993 (Public Law 103-66, 107 Stat. 312), please find enclosed **Affidavits of Proof of Labor and/or Evidence of Payment** for the 1999 assessment year.

The owner of the mining claims is **Chemical Lime Company (Formerly Chemstar Lime Company)** and the current mailing address is **P.O. Box 985004 Fort Worth, Texas 76185-5004**.

Also enclosed is our company check in the amount of \$12,900.00 which represents the claim maintenance fee of \$100.00 per claim for the 1999 assessment year.

Please return the accounting advice confirmation for receipt and a BLM file-stamped copy of the affidavit to the undersigned. If further information is needed, please inform the undersigned so that we may comply within the time required by law.

Sincerely,

Margaret Flowers
Geology Assistant

31276 - 331602
325951 - 302812
326721 - 312579
331174 - 299902
329405 - 295242
327294
319667

318632
318802

ARIZONA
STATE OFFICE
PHOENIX, ARIZONA
Aug 17 9 40 AM '98
RECEIVED
BUREAU OF
LAND MANAGEMENT

Chemical Lime Company
P.O. Box 985004, Fort Worth, Texas 76185-5004
3700 Hulen Street, Fort Worth, Texas 76107
Phone: (817) 732-8164 (800) 365-6724 Fax: (817) 732-8144

AFTER RECORDING RETURN TO:

Jill Fochesato
Chemical Lime Company
P.O. Box 985004
Fort Worth, TX 76185-5004

PROOF OF LABOR AND/OR EVIDENCE OF PAYMENT
Maintenance Fee for Assessment Year Beginning September 1, 1999

STATE OF TEXAS)
) SS.
COUNTY OF TARRANT)

TO WHOM IT MAY CONCERN:

This will serve as notice that the owner or claimant of the mining claim(s) listed in Exhibit "A" has paid the claim maintenance fee of \$100.00 for each mining claim or mill site for the assessment year beginning September 1, 1998, and intends to continue to hold such claims as authorized by the General Mining Law of 1872.

Name and Address of Owner:

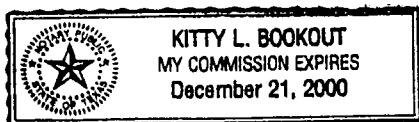
Chemical Lime Company
(Formerly Chemstar Lime Company)
P.O. Box 985004
Fort Worth, TX 76185-5004

Dated this 3 day of August, 1998

Jill Fochesato
Jill Fochesato
Geology Assistant for Chemical Lime Company

Subscribed and sworn to before me
this 3 day of August, 1998

Kitty L. Bookout
Notary Public



RECEIVED
BUREAU OF
LAND MANAGEMENT
AUG 17 9 40 AM '99
AGRICULTURE
STATE OF TEXAS
PHOENIX, ARIZONA

EXHIBIT A

Lime Hill Lode Claims
Section 1, Township 24 South, Range 25 East
Cochise County, Arizona

Owner: Chemical Lime Company (Formerly Chemstar Lime Company)
P.O. Box 985004
Fort Worth, Texas 75185-5004

<u>Claim Name</u>	<u>BLM Serial Number</u>
LHL 1	AMC 331602
LHL 2	AMC 302834
LHL 3	AMC 302835
LHL 4	AMC 302836

4 CLAIMS

ARIZONA
STATE OFFICE
PHOENIX, ARIZONA

Aug 17 9 40 AM '98

RECEIVED
BUREAU OF
LAND MANAGEMENT

ENTERED INTO COMPUTER

AUG 21 1998

VERIFIED

L 8/26/98

EXHIBIT A

Douglas Plant Placer Claims
Sections 1 & 12, Township 24 South, Range 25 East, and
Section 7, Township 24 South, Range 26 East
Cochise County, Arizona

Owner: Chemical Lime Company (Formerly Chemstar Lime Company)
P.O. Box 985004
Fort Worth, Texas 75185-5004

<u>Claim Name</u>	<u>BLM Serial Number</u>
HOWARD SIDNEY #1	AMC 312580
HOWARD SIDNEY #2	AMC 312581
HOWARD SIDNEY #3	AMC 299902
HOWARD SIDNEY #4	AMC 299903
HS #5	AMC 295242
HS #6	AMC 295243
HS #7	AMC 295244
HS#8	AMC 295245
ALISON #1	AMC 312579
LISA #1	AMC 312582
MEREDITH #1	AMC 312676
NANCIE #1	AMC 312677
SUSAN #1	AMC 312678
TRACY #1	AMC 312679

14 CLAIMS

RECEIVED
BUREAU OF
LAND MANAGEMENT
Aug 17 9 40 AM '98
ARIZONA
STATE OFFICE
PHOENIX, ARIZONA

ENTERED INTO COMPUTER

AUG 21 1998

VERIFIED

8/26/98

EXHIBIT A

Douglas Placer Claims
Sections 1 & 12, Township 24 South, Range 25 East
Cochise County, Arizona

Owner: Chemical Lime Company (Formerly Chemstar Lime Company)
P.O. Box 985004
Fort Worth, Texas 75185-5004

<u>Claim Name</u>	<u>BLM Serial Number</u>
HOWARD SIDNEY #9	AMC 325955
HOWARD SIDNEY #10	AMC 325956
SUSAN 2	AMC 325951
SUSAN 3	AMC 325952
SUSAN 4	AMC 325953
SUSAN 5	AMC 325954

6 CLAIMS

RECEIVED
BUREAU OF
LAND MANAGEMENT
Aug 17 9 41 AM '98
ARIZONA
STATE OFFICE
PHOENIX, ARIZONA

ENTERED INTO COMPUTER

AUG 21 1998

VERIFIED

2 8/26/98

EXHIBIT A

Douglas Lode Claims

Sections 1 & 12, Township 24 South, Range 25 East, and
Section 7, Township 24 South, Range 26 East
Cochise County, Arizona

Owner: Chemical Lime Company (Formerly Chemstar Lime Company)
P.O. Box 985004
Fort Worth, Texas 75185-5004

<u>Claim Name</u>	<u>BLM Serial Number</u>
DOUGLAS LODGE 1	AMC 326721
DOUGLAS LODGE 2	AMC 326722
DOUGLAS LODGE 3	AMC 326723
DOUGLAS LODGE 3A	AMC 331174
DOUGLAS LODGE 4	AMC 326724
DOUGLAS LODGE 5	AMC 326725
DOUGLAS LODGE 6	AMC 326726
DOUGLAS LODGE 7	AMC 326727
DOUGLAS LODGE 8	AMC 326728
DOUGLAS LODGE 9	AMC 326729
DOUGLAS LODGE 10	AMC 326730
DOUGLAS LODGE 11	AMC 329405
DOUGLAS LODGE 12	AMC 326732
DOUGLAS LODGE 13	AMC 326733
DOUGLAS LODGE 14	AMC 326734
DOUGLAS LODGE 15	AMC 326735

16 CLAIMS

RECEIVED
BUREAU OF
LAND MANAGEMENT
AUG 17 9 41 AM '98
ARIZONA
STATE OFFICE
PHOENIX, ARIZONA

ENTERED INTO COMPUTER

AUG 20 1998

VERIFIED
8/26/98

EXHIBIT A

Douglas Millsite Claims
Sections 12, Township 24 South, Range 25 East, and
Section 7, Township 24 South, Range 26 East
Cochise County, Arizona

Owner: Chemical Lime Company (Formerly Chemstar Lime Company)
P.O. Box 985004
Fort Worth, Texas 75185-5004

<u>Claim Name</u>	<u>BLM Serial Number</u>
DOUGLAS MILLSITE 1	AMC 326736
DOUGLAS MILLSITE 2	AMC 326737
DOUGLAS MILLSITE 3	AMC 326738
DOUGLAS MILLSITE 4	AMC 326739
DOUGLAS MILLSITE 5	AMC 326740
DOUGLAS MILLSITE 6	AMC 326741
DOUGLAS MILLSITE 7	AMC 326742
DOUGLAS MILLSITE 8	AMC 326743

8 CLAIMS

RECEIVED
BUREAU OF
LAND MANAGEMENT
AUG 17 9 41 AM '98
AMERICAN
STATE OFFICE
PHOENIX, ARIZONA

ENTERED INTO COMPUTER

AUG 21 1998

VERIFIED

8/26/98

EXHIBIT A

Cemetary Millsite Claim
Section 6, Township 24 South, Range 26 East
Cochise County, Arizona

Owner: Chemical Lime Company (Formerly Chemstar Lime Company)
P.O. Box 985004
Fort Worth, Texas 75185-5004

Claim Name

BLM Serial Number

CEMETARY

AMC 327294

① CLAIM

ARIZONA
STATE DEPT. OF
PRODUCTION

AUG 17 9 41 AM '98

RECEIVED
BUREAU OF
LAND MANAGEMENT

ENTERED INTO COMPUTER

AUG 21 1998

EXHIBIT A

Pedregosa Mountain
Section 18, 19 & 30, Township 21 South, Range 30 East
Cochise County, Arizona

Owner: Chemical Lime Company (Formerly Chemstar Lime Company)
P.O. Box 985004
Fort Worth, Texas 75185-5004

<u>Claim Name</u>	<u>BLM Serial Number</u>
PML 28	AMC 319694
PML 29	AMC 319695
PML 30	AMC 319696
PML 31	AMC 319697
PML 32	AMC 319698
PML 33	AMC 319699
PML 34	AMC 319700
PML 35	AMC 319701
PML 36	AMC 319702
PML 37	AMC 319703
PML 38	AMC 319704
PML 56	AMC 319722
PML 57	AMC 319723
PML 58	AMC 319724
PML 59	AMC 319725
PML 60	AMC 319726
PML 61	AMC 319727

17 CLAIMS

ENTERED INTO COMPUTER

AUG 21 1998

ARIZONA
STATE OFFICE
PHOENIX, ARIZONA

AUG 17 9 41 AM '98

RECEIVED
BUREAU OF
LAND MANAGEMENT

VERIFIED

L 8/26/98

EXHIBIT A

Ray-Superior Project

Sections 23, 24, 26, & 35, Township 2 South, Range 12 East
Sections 19, 20, 29, 30, 31 & 32, Township 2 South, Range 13 East,
Section 1, Township 3 South, Range 12 East, and
Sections 5 & 6, Township 3 South, Range 13 East
Pinal County, Arizona

Owner: Chemical Lime Company (Formerly Chemstar Lime Company)
P.O. Box 985004
Fort Worth, Texas 75185-5004

<u>Claim Name</u>	<u>BLM Serial Number</u>
AC 70	AMC 318701
AC 71	AMC 318702
AC 72	AMC 318703
AC 73	AMC 318704
AC 79	AMC 318710
AC 80	AMC 318711
AC 81	AMC 318712
AC 82	AMC 318713
AC 89	AMC 318720
AC 92	AMC 318723
AC 93	AMC 318724
AC 94	AMC 318725
AC 95	AMC 318726
AC 96	AMC 318727
AC 97	AMC 318728
AC 98	AMC 318729
AC 99	AMC 318730
AC 100	AMC 318731
AC 101	AMC 318732
AC 102	AMC 318733
AC 109	AMC 318740
AC 110	AMC 318741
AC 111	AMC 318742
AC 112	AMC 318743
AC 113	AMC 318744
AC 114	AMC 318745
AC 124	AMC 318755
AC 125	AMC 318756
AC 130	AMC 318761
AC 136	AMC 318767
AC 137	AMC 318768
AC 142	AMC 318773

ARIZONA
STATE OFFICE
PROJECT 7

AUG 17 9 41 AM '98

RECEIVED
BUREAU OF
LAND MANAGEMENT

32 CLAIMS

ENTERED INTO COMPUTER

AUG 21 1998

VERIFIED
8/26/98

EXHIBIT A

Stardust Project

Sections 10-15, 23 & 24, Township 3 South, Range 15 East, G. & S.R.M.

Sections 18 & 19, Township 3 South, Range 16 East, G. & S.R.M.

Gila County, Arizona

Owner: Chemical Lime Company (Formerly Chemstar Lime Company)
P.O. Box 985004
Fort Worth, Texas 75185-5004

ARIZONA
STATE OFFICE
PHOENIX, ARIZONA

AUG 17 9 41 AM '98

RECEIVED
BUREAU OF
LAND MANAGEMENT

<u>Claim Name</u>	<u>BLM Serial Number</u>
SDL 15	AMC 318816
SDL 16	AMC 318817
SDL 18	AMC 318819
SDL 19	AMC 318820
SDL 20	AMC 318821
SDL 28	AMC 318829
SDL 32	AMC 318833
SDL 40	AMC 318841
SDL 41	AMC 318842
SDL 43	AMC 318844
SDL 45	AMC 318846
SDL 56	AMC 318857
SDL 58	AMC 318859
SDL 60	AMC 318861
SDL 71	AMC 318872
SDL 72	AMC 318873
SDL 73	AMC 318874
SDL 74	AMC 318875
SDL 75	AMC 318876
SDL 89	AMC 318890
SDL 103	AMC 318904
SDL 114	AMC 318915
SDL 115	AMC 318916
SDL 116	AMC 318917
SDL 117	AMC 318918
SDL 118	AMC 318919
SDL 119	AMC 318920
SDL 129	AMC 318930
SDL 138	AMC 318939
SDL 139	AMC 318940
SDL 140	AMC 318941

31 CLAIMS

ENTERED INTO COMPUTER VERIFIED

AUG 21 1998

8/26/98

UNITED STATES
DEPARTMENT OF THE INTERIOR
BUREAU OF LAND MANAGEMENT

RECEIPT AND ACCOUNTING ADVICE

No. 238940U 00

LM/AZ 08/18/98

Subject: CLAIM MAINTENANCE FEE 1999 - 189 2 1 13 12,900.00 ✓

Applicant:

JILL FOCHEBATO
CHEMICAL LINE COMPANY
PO BOX 985004
FORT WORTH TX 76185-5004

Remitter: SAME
CK 22714
(817) 732-8164

Assignor:

LEASE MANAGEMENT DATA										
<input type="checkbox"/> NEW <input type="checkbox"/> UPDATE <input type="checkbox"/> PAYMENT										
ORIGINAL SERIAL NO.	ASG.	TYPE	ST.	CTY.	FUND SYMBOL			ACRES/UNITS	RATE	
ABC 521602, ET AL										
AMOUNT	ANV. DATE	EXP. DATE	BILL CYC.	S/C	DISTRICT	NEXT BILL	MISC. DATA	U of M	ACTUAL UNITS	
ASSIGNMENT SERIAL NO.	ASG.	TYPE	ST.	CTY.	FUND SYMBOL			ACRES/UNITS	RATE	
AMOUNT	ANV. DATE	EXP. DATE	BILL CYC.	S/C	DISTRICT	NEXT BILL	MISC. DATA	U of M	ACTUAL UNITS	

APPLY REMITTANCE

ACTION	FUND SYMBOL	CTY.	AMOUNT
FILING FEE			
RENTAL			
UNEARNED			
REFUND			
TOTAL			
AMOUNT DUE			

Remarks:

BY:

DATE:

Lease in Escrow?
 KGS?
 Auto Escalates?
 Auto Renew?

Of Interest?
 Operating Rights?
 Operator
 Bond Filed?

FOR MMS USE ONLY

BILLEE	FOREST REFUGE
NUMBER	
OCS SECTION	
CODE	



A Lhoist Group Company

	319667	299902
	318632	295242
302812	312579	312579
327294	326721	312676
	325951	318802
	331602	

August 18, 1997

ARIZONA
STATE OFFICE
PHOENIX, ARIZONA

AUG 25 10 07 AM '97

RECEIVED
BUREAU OF
LAND MANAGEMENT

SENT CERTIFIED RETURN RECEIPT REQUESTED

Bureau of Land Management
Arizona State Office
P.O. Box 16563
Phoenix, Arizona 85011

Attention: Records and Title Section

Re: 1998 Maintenance Fees

To Whom It May Concern:

In accordance with the Omnibus Budget Reconciliation Act of August 10, 1993 (Public Law 103-66, 107 Stat. 312), please find enclosed Affidavits of **Proof of Labor and/or Evidence of Payment** for the 1998 assessment year.

The owner of the mining claims is **Chemical Lime Company** (Formerly Chemstar Lime Company) and the current mailing address is **P.O.Box 985004, Fort Worth, Texas 76185-5004**.
(Please note: There is a change in the address.)

Also enclosed is our company check in the amount of \$12,900.00 which represents the claim maintenance fee of \$100.00 per claim for the 1998 assessment year.

Please return the accounting advice confirmation for receipt and a BLM file-stamped copy of the affidavit to the undersigned. If any further information is needed, please inform the undersigned so that we may comply within the time required by law within which to file.

Sincerely,

Jill Fochesato
Geology Assistant

ENTERED IN COMPUTER

Chemical Lime Company
P.O. Box 985004, Fort Worth, Texas 76185-5004
3700 Hulen Street, Fort Worth, Texas 76107
Phone: (817) 732-8164 (800) 365-6724 Fax: (817) 732-8144

Recorded copy
will be sent
when received.

AFTER RECORDING RETURN TO:

Jill Fochesato
Chemical Lime Company
P.O. Box 985004
Fort Worth, Texas 76185-5004

**AFFIDAVIT
EVIDENCE OF PAYMENT
OF ANNUAL MAINTENANCE FEE FOR 1998
IN LIEU OF ASSESSMENT WORK**

This will serve as a notice that the owner of the mining claims/or mill sites listed on Exhibit "A" attached, intends to continue to hold the claims and/or mill sites located in the County of Gila, State of Arizona, in the mining year ending Sept. 1, 1998.

The annual maintenance fee of \$100.00 for each mining claim and mill site, as required under the Omnibus Budget Reconciliation Act of 1993 will be mailed to the Arizona State Office of the BLM on August 25, 1997, in the form of a check in the amount of \$3100.00 for the 31 claims/mill sites listed in the attached exhibit.

The owner of the mining claims/mill sites is:

Chemical Lime Company
(Formerly Chemstar Lime Company)
P.O. Box 985004
Fort Worth, Texas 76185-5004

The claims listed are held and claimed by the owner for the valuable mineral contained therein.

Dated this 24 day of July, 1997.

Jill Fochesato
Jill Fochesato
Geology Assistant for Chemical Lime Company

State of Texas
County of Tarrant

Subscribed and sworn to before me
this 24 day of July, 1997

Kitty L. Bookout
Notary Public

RECEIVED
BUREAU OF
LAND MANAGEMENT
Aug 25 10 08 AM '97
ARIZONA
STATE OFFICE
PHOENIX, ARIZONA

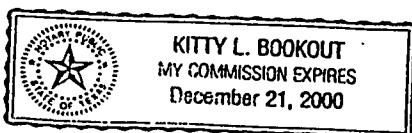


Exhibit A

Stardust Project
Sections 10 - 15, 23, & 24, Township 3 South, Range 15 East, G.&S.R.M.
Sections 18 & 19, Township 3 South, Range 16 East, G.&S.R.M.
Gila County, Arizona

Owner: Chemical Lime Company (Formerly Chemstar Lime Company)
P.O. Box 985004
Fort Worth, Texas 75185-5004

<u>Claim Name</u>	<u>BLM Serial Number</u>
SDL 15	AMC 318816
SDL 16	AMC 318817
SDL 18	AMC 318819
SDL 19	AMC 318820
SDL 20	AMC 318821
SDL 28	AMC 318829
SDL 32	AMC 318833
SDL 40	AMC 318841
SDL 41	AMC 318842
SDL 43	AMC 318844
SDL 45	AMC 318846
SDL 56	AMC 318857
SDL 58	AMC 318859
SDL 60	AMC 318861
SDL 71	AMC 318872
SDL 72	AMC 318873
SDL 73	AMC 318874
SDL 74	AMC 318875
SDL 75	AMC 318876
SDL 89	AMC 318890
SDL 103	AMC 318904
SDL 114	AMC 318915
SDL 115	AMC 318916
SDL 116	AMC 318917
SDL 117	AMC 318918
SDL 118	AMC 318919
SDL 119	AMC 318920
SDL 129	AMC 318930
SDL 138	AMC 318939
SDL 139	AMC 318940
SDL 140	AMC 318941

RECEIVED
BUREAU OF
LAND MANAGEMENT
Aug 25 10 08 AM '97
ARIZONA
STATE OFFICE
PHOENIX, ARIZONA

31 ch

Recorded copy
will be sent
when received.

AFTER RECORDING RETURN TO:

Jill Fochesato
Chemical Lime Company
P.O. Box 985004
Fort Worth, Texas 76185-5004

**AFFIDAVIT
EVIDENCE OF PAYMENT
OF ANNUAL MAINTENANCE FEE FOR 1998
IN LIEU OF ASSESSMENT WORK**

This will serve as a notice that the owner of the mining claims/or mill sites listed on Exhibit "A" attached, intends to continue to hold the claims and/or mill sites located in the County of Pinal, State of Arizona, in the mining year ending Sept. 1, 1998.

The annual maintenance fee of \$100.00 for each mining claim and mill site, as required under the Omnibus Budget Reconciliation Act of 1993 will be mailed to the Arizona State Office of the BLM on August 25, 1997, in the form of a check in the amount of \$3200.00 for the 32 claims/mill sites listed in the attached exhibit.

The owner of the mining claims/mill sites is:

Chemical Lime Company
(Formerly Chemstar Lime Company)
P.O. Box 985004
Fort Worth, Texas 76185-5004

The claims listed are held and claimed by the owner for the valuable mineral contained therein.

Dated this 24 day of July, 1997.

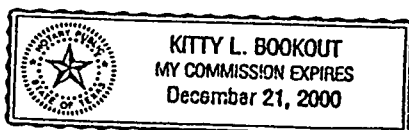
Jill Fochesato
Jill Fochesato
Geology Assistant for Chemical Lime Company

State of Texas
County of Tarrant

Subscribed and sworn to before me
this 24 day of July, 1997

Kitty L. Bookout
Notary Public

RECEIVED
BUREAU OF
LAND MANAGEMENT
Aug 25 10 08 AM '97
ARIZONA
STATE OFFICE
PHOENIX, ARIZONA



Ray-Superior Proj
AC Lode Claim

Sections 23, 24, 26, & 35, Township 2 South, Range 12 East,
Sections 19, 20, 29, 30, 31, & 32, Township 2 South, Range 13 East,
Section 1, Township 3 South, Range 12 East, and
Sections 5 & 6, Township 3 South, Range 13 East
Pinal County, Arizona

Owner: Chemical Lime Company (Formerly Chemstar Lime Company)
P.O. Box 985004
Fort Worth, Texas 76185-5004

<u>Claim Name</u>	<u>BLM Serial Number</u>
AC 70	AMC 318701
AC 71	AMC 318702
AC 72	AMC 318703
AC 73	AMC 318704
AC 79	AMC 318710
AC 80	AMC 318711
AC 81	AMC 318712
AC 82	AMC 318713
AC 89	AMC 318720
AC 92	AMC 318723
AC 93	AMC 318724
AC 94	AMC 318725
AC 95	AMC 318726
AC 96	AMC 318727
AC 97	AMC 318728
AC 98	AMC 318729
AC 99	AMC 318730
AC 100	AMC 318731
AC 101	AMC 318732
AC 102	AMC 318733
AC 109	AMC 318740
AC 110	AMC 318741
AC 111	AMC 318742
AC 112	AMC 318743
AC 113	AMC 318744
AC 114	AMC 318745
AC 124	AMC 318755
AC 125	AMC 318756
AC 130	AMC 318761
AC 136	AMC 318767
AC 137	AMC 318768
AC 142	AMC 318773

ARIZONA
STATE OFFICE
PHOENIX, ARIZONA

Aug 25 10 08 AM '97

RECEIVED
BUREAU OF
LAND MANAGEMENT

32



FEE # 970819586
OFFICIAL RECORD:
COCHISE COUNTY
DATE 8/01/97 HOUR 12

AFTER RECORDING RETURN TO:

Jill Fochesato
Chemical Lime Company
P.O. Box 985004
Fort Worth, Texas 76185-5004

REQUEST OF
CHEMICAL LIME CO
CHRISTINE RHODES-RECORDER
FEE : 13.00 PAGES : 8

**AFFIDAVIT
EVIDENCE OF PAYMENT
OF ANNUAL MAINTENANCE FEE FOR 1998
IN LIEU OF ASSESSMENT WORK**

This will serve as a notice that the owner of the mining claims/or mill sites listed on Exhibit "A" attached, intends to continue to hold the claims and/or mill sites located in the County of Cochise, State of Arizona, in the mining year ending Sept. 1, 1998.

The annual maintenance fee of \$100.00 for each mining claim and mill site, as required under the Omnibus Budget Reconciliation Act of 1993 will be mailed to the Arizona State Office of the BLM on August 25, 1997, in the form of a check in the amount of \$6600.00 for the 66 claims/mill sites listed in the attached exhibit.

The owner of the mining claims/mill sites is:

Chemical Lime Company
(Formerly Chemstar Lime Company)
P.O. Box 985004
Fort Worth, Texas 76185-5004

The claims listed are held and claimed by the owner for the valuable mineral contained therein.

Dated this 21 day of July, 1997.

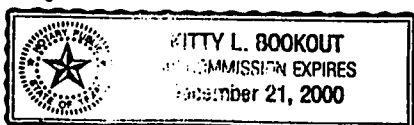
Jill Fochesato
Jill Fochesato
Geology Assistant for Chemical Lime Company

State of Texas
County of Tarrant

Subscribed and sworn to before me
this 21 day of July, 1997

Kitty L. Bookout
Notary Public

RECEIVED
BUREAU OF
LAND MANAGEMENT
Aug 25 10 07 AM '97
ARIZONA
STATE OFFICE
PHOENIX, ARIZONA



970819586

Exhibit "A"

**Douglas Plant Placer Claims
Sections 1 & 12, Township 24 South, Range 25 East, and
Section 7, Township 24 South, Range 26 East
Cochise County, Arizona**

Owner: Chemical Lime Company (Formerly Chemstar Lime Company)
P.O. Box 985004
Fort Worth, Texas 76185-5004

<u>Claim Name</u>	<u>BLM Serial Number</u>
Howard Sidney # 1	AMC 312580 ✓
Howard Sidney # 2	AMC 312581 ✓
Howard Sidney # 3	AMC 299902
Howard Sidney # 4	AMC 299903
HS # 5	AMC 295242 ✓
HS # 6	AMC 295243
HS # 7	AMC 295244
HS # 8	AMC 295245 ✓
Alison #1	AMC 312579
Lisa #1	AMC 312582 ✓
Meredith #1	AMC 312676
Nancie #1	AMC 312677
Susan #1	AMC 312678
Tracy #1	AMC 312679

14 Claims
ch

RECEIVED
BUREAU OF
LAND MANAGEMENT
Aug 25 10 07 AM '97
ARIZONA
STATE OFFICE
PHOENIX, ARIZONA

970819586

Douglas Millsite Claims
Section 12, Township 24 South, Range 25 East, and
Section 7, Township 24 South, Range 26 East
Cochise County, Arizona

Owner: Chemical Lime Company (Formerly Chemstar Lime Company)
P.O. Box 985004
Fort Worth, Texas 76185-5004

<u>Claim Name</u>	<u>BLM Serial Number</u>
Douglas Millsite 1	AMC 326736
Douglas Millsite 2	AMC 326737
Douglas Millsite 3	AMC 326738
Douglas Millsite 4	AMC 326739
Douglas Millsite 5	AMC 326740
Douglas Millsite 6	AMC 326741
Douglas Millsite 7	AMC 326742
Douglas Millsite 8	AMC 326743

8 Claims
ch

RECEIVED
BUREAU OF
LAND MANAGEMENT
Aug 25 10 07 AM '97
ARIZONA
STATE OFFICE
PHOENIX, ARIZONA

970819586

Douglas Placer Claims
Sections 1 & 12, Township 24 South, Range 25 East
Cochise County, Arizona

Owner: Chemical Lime Company (Formerly Chemstar Lime Company)
P.O. Box 985004
Fort Worth, Texas 76185-5004

<u>Claim Name</u>	<u>BLM Serial Number</u>
Susan 2	325951
Susan 3	325952
Susan 4	325953
Susan 5	325954
Howard Sidney #9	325955
Howard Sidney #10	325956

6 Claims *eh*

RECEIVED
BUREAU OF
LAND MANAGEMENT
ARIZONA
STATE OFFICE
PHOENIX, ARIZONA
AUG 25 10 07 AM '97

970819586

Lime Hill Lode Claims
Section 1, Township 24 South, Range 25 East
Cochise County, Arizona

Owner: Chemical Lime Company (Formerly Chemstar Lime Company)
P.O. Box 985004
Fort Worth, Texas 76185-5004

<u>Claim Name</u>	<u>BLM Serial Number</u>
LHL 1	AMC 331602
LHL 2	AMC 302834
LHL 3	AMC 302835
LHL 4	AMC 302836

4 Claims

RECEIVED
BUREAU OF
LAND MANAGEMENT
Aug 25 10 07 AM '97
ARIZONA
STATE OFFICE
PHOENIX, ARIZONA

970819586

Douglas Lode Claims
Sections 1 & 12, Township 24 South, Range 25 East, and
Section 7, Township 24 South, Range 26 East
Cochise County, Arizona

Owner: Chemical Lime Company (Formerly Chemstar Lime Company)
P.O. Box 985004
Fort Worth, Texas 76185-5004

<u>Claim Name</u>	<u>BLM Serial Number</u>
Douglas Lode 1	AMC 326721
Douglas Lode 2	AMC 326722
Douglas Lode 3	AMC 326723
Douglas Lode 3A	AMC 331174
Douglas Lode 4	AMC 326724
Douglas Lode 5	AMC 326725
Douglas Lode 6	AMC 326726
Douglas Lode 7	AMC 326727
Douglas Lode 8	AMC 326728
Douglas Lode 9	AMC 326729
Douglas Lode 10	AMC 326730
Douglas Lode 11	AMC 329405
Douglas Lode 12	AMC 326732
Douglas Lode 13	AMC 326733
Douglas Lode 14	AMC 326734
Douglas Lode 15	AMC 326735

16 Claims
ch

ARIZONA
STATE OFFICE
PHOENIX, ARIZONA

RECEIVED
BUREAU OF
LAND MANAGEMENT
Aug 25 10 07 AM '97

970819586

Cemetery Millsite Claim

Section 6, Township 24 South, Range 26 East
Cochise County, Arizona

Owner: Chemical Lime Company (Formerly Chemstar Lime Company)
P. O. Box 985004
Fort Worth, TX 76185-5004

Claim Name

BLM Serial Number

Cemetery

AMC 327294

1 Claim. *[Signature]*

ARIZONA
STATE OFFICE
PHOENIX, ARIZONA

AUG 25 10 08 AM '97

RECEIVED
BUREAU OF
LAND MANAGEMENT

970819586

Pedregosa Mountain
PML Lode Claims
Sections 18, 19, & 30, Township 21 South, Range 30 East
Cochise County, Arizona

Owner: Chemical Lime Company (Formerly Chemstar Lime Company)
P.O. Box 985004
Fort Worth, Texas 76185-5004

<u>Claim Name</u>	<u>BLM Serial Number</u>
PML 28	AMC 319694
PML 29	AMC 319695
PML 30	AMC 319696
PML 31	AMC 319697
PML 32	AMC 319698
PML 33	AMC 319699
PML 34	AMC 319700
PML 35	AMC 319701
PML 36	AMC 319702
PML 37	AMC 319703
PML 38	AMC 319704
PML 56	AMC 319722
PML 57	AMC 319723
PML 58	AMC 319724
PML 59	AMC 319725
PML 60	AMC 319726
PML 61	AMC 319727

17 Claims
che

ARIZONA
STATE OFFICE
PHOENIX, ARIZONA

AUG 25 10 08 AM '97

RECEIVED
BUREAU OF
LAND MANAGEMENT

970819586

UNITED STATES
DEPARTMENT OF THE INTERIOR
BUREAU OF LAND MANAGEMENT

RECEIPT AND ACCOUNTING ADVICE

No. 2372611 04

TC/AZ 08/26/97

Subject: CLAIM MAINTENANCE FEE 1998 - 129

2 50 13 12,900.00

Applicant:

CHEMICAL LIME CO
BOX 985004
3700 HULEN ST
FORT WORTH TX 76107

Remitter: CK 28652 - \$6300.00
CK 28497 - \$6600.00

Assignor:

LEASE MANAGEMENT DATA										<input type="checkbox"/> NEW	<input type="checkbox"/> UPDATE	<input type="checkbox"/> PAYMENT
ORIGINAL SERIAL NO.	ASG.	TYPE	ST.	CTY.	FUND SYMBOL			ACRES/UNITS	RATE			
AMC 312580, ET AL												
AMOUNT	ANV. DATE	EXP. DATE	BILL CYC.	S/C	DISTRICT	NEXT BILL	MISC. DATA	U of M	ACTUAL UNITS			
ASSIGNMENT SERIAL NO.	ASG.	TYPE	ST.	CTY.	FUND SYMBOL			ACRES/UNITS	RATE			
AMOUNT	ANV. DATE	EXP. DATE	BILL CYC.	S/C	DISTRICT	NEXT BILL	MISC. DATA	U of M	ACTUAL UNITS			

APPLY REMITTANCE

ACTION	FUND SYMBOL	CTY.	AMOUNT
F FILING FEE			
R RENTAL			
U UNEARNED			
R REFUND			
T TOTAL			
A AMOUNT DUE			

Remarks:

BY:

DATE:

FOR MMS USE ONLY

BILLEE NUMBER	FOREST REFUGE
OCS SECTION CODE	

- Lease in Escrow?
- KGS?
- Auto Escalates?
- Auto Renew?
- Of Interest?
- Operating Rights?
- Operator
- Bond Filed?



A Lhoist Group Company

	319667	299902
	318632	295242
302812	312579	312579
327294	326721	312676
	325951	318802
	331602	

August 18, 1997

RECEIVED
 BUREAU OF
 LAND MANAGEMENT
 ARIZONA
 STATE OFFICE
 PHOENIX, ARIZONA
 Aug 25 10 07 AM '97

SENT CERTIFIED RETURN RECEIPT REQUESTED

Bureau of Land Management
 Arizona State Office
 P.O. Box 16563
 Phoenix, Arizona 85011

Attention: Records and Title Section

Re: 1998 Maintenance Fees

To Whom It May Concern:

In accordance with the Omnibus Budget Reconciliation Act of August 10, 1993 (Public Law 103-66, 107 Stat. 312), please find enclosed Affidavits of **Proof of Labor and/or Evidence of Payment** for the 1998 assessment year.

The owner of the mining claims is **Chemical Lime Company** (Formerly Chemstar Lime Company) and the current mailing address is **P.O.Box 985004, Fort Worth, Texas 76185-5004**.
(Please note: There is a change in the address.)

Also enclosed is our company check in the amount of \$12,900.00 which represents the claim maintenance fee of \$100.00 per claim for the 1998 assessment year.

Please return the accounting advice confirmation for receipt and a BLM file-stamped copy of the affidavit to the undersigned. If any further information is needed, please inform the undersigned so that we may comply within the time required by law within which to file.

Sincerely,

Jill Fochesato
 Jill Fochesato
 Geology Assistant

ENTERED IN COMPUTER

al/ta7.

129 ch

Chemical Lime Company
 P.O. Box 985004, Fort Worth, Texas 76185-5004
 3700 Hulen Street, Fort Worth, Texas 76107
 Phone: (817) 732-8164 (800) 365-6724 Fax: (817) 732-8144

AFTER RECORDING RETURN TO:

Jill Fochesato
Chemical Lime Company
P.O. Box 985004
Fort Worth, Texas 76185-5004

Recorded copy
will be sent
when received.

**AFFIDAVIT
EVIDENCE OF PAYMENT
OF ANNUAL MAINTENANCE FEE FOR 1998
IN LIEU OF ASSESSMENT WORK**

This will serve as a notice that the owner of the mining claims/or mill sites listed on Exhibit "A" attached, intends to continue to hold the claims and/or mill sites located in the County of Gila, State of Arizona, in the mining year ending Sept. 1, 1998.

The annual maintenance fee of \$100.00 for each mining claim and mill site, as required under the Omnibus Budget Reconciliation Act of 1993 will be mailed to the Arizona State Office of the BLM on August 25, 1997, in the form of a check in the amount of \$3100.00 for the 31 claims/mill sites listed in the attached exhibit.

The owner of the mining claims/mill sites is:

Chemical Lime Company
(Formerly Chemstar Lime Company)
P.O. Box 985004
Fort Worth, Texas 76185-5004

The claims listed are held and claimed by the owner for the valuable mineral contained therein.

Dated this 24 day of July, 1997.

Jill Fochesato
Jill Fochesato
Geology Assistant for Chemical Lime Company

State of Texas
County of Tarrant

Subscribed and sworn to before me
this 24 day of July, 1997

Kitty L. Bookout
Notary Public

RECEIVED
BUREAU OF
LAND MANAGEMENT
Aug 25 10 08 AM '97
ARIZONA
STATE OFFICE
PHOENIX, ARIZONA

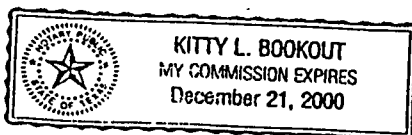


Exhibit A

Stardust Project
Sections 10 - 15, 23, & 24, Township 3 South, Range 15 East, G.&S.R.M.
Sections 18 & 19, Township 3 South, Range 16 East, G.&S.R.M.
Gila County, Arizona

Owner: Chemical Lime Company (Formerly Chemstar Lime Company)
P.O. Box 985004
Fort Worth, Texas 75185-5004

<u>Claim Name</u>	<u>BLM Serial Number</u>
SDL 15	AMC 318816
SDL 16	AMC 318817
SDL 18	AMC 318819
SDL 19	AMC 318820
SDL 20	AMC 318821
SDL 28	AMC 318829
SDL 32	AMC 318833
SDL 40	AMC 318841
SDL 41	AMC 318842
SDL 43	AMC 318844
SDL 45	AMC 318846
SDL 56	AMC 318857
SDL 58	AMC 318859
SDL 60	AMC 318861
SDL 71	AMC 318872
SDL 72	AMC 318873
SDL 73	AMC 318874
SDL 74	AMC 318875
SDL 75	AMC 318876
SDL 89	AMC 318890
SDL 103	AMC 318904
SDL 114	AMC 318915
SDL 115	AMC 318916
SDL 116	AMC 318917
SDL 117	AMC 318918
SDL 118	AMC 318919
SDL 119	AMC 318920
SDL 129	AMC 318930
SDL 138	AMC 318939
SDL 139	AMC 318940
SDL 140	AMC 318941

RECEIVED
BUREAU OF
LAND MANAGEMENT
Aug 25 10 08 AM '97
ARIZONA
STATE OFFICE
PHOENIX, ARIZONA

31 ch

Recorded copy
will be sent
when received.

AFTER RECORDING RETURN TO:

Jill Fochesato
Chemical Lime Company
P.O. Box 985004
Fort Worth, Texas 76185-5004

**AFFIDAVIT
EVIDENCE OF PAYMENT
OF ANNUAL MAINTENANCE FEE FOR 1998
IN LIEU OF ASSESSMENT WORK**

This will serve as a notice that the owner of the mining claims/or mill sites listed on Exhibit "A" attached, intends to continue to hold the claims and/or mill sites located in the County of Pinal, State of Arizona, in the mining year ending Sept. 1, 1998.

The annual maintenance fee of \$100.00 for each mining claim and mill site, as required under the Omnibus Budget Reconciliation Act of 1993 will be mailed to the Arizona State Office of the BLM on August 25, 1997, in the form of a check in the amount of \$3200.00 for the 32 claims/mill sites listed in the attached exhibit.

The owner of the mining claims/mill sites is:

Chemical Lime Company
(Formerly Chemstar Lime Company)
P.O. Box 985004
Fort Worth, Texas 76185-5004

The claims listed are held and claimed by the owner for the valuable mineral contained therein.

Dated this 24 day of July, 1997.

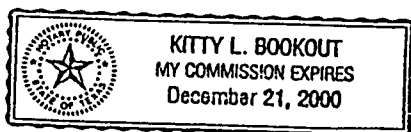
Jill Fochesato
Jill Fochesato
Geology Assistant for Chemical Lime Company

State of Texas
County of Tarrant

Subscribed and sworn to before me
this 24 day of July, 1997

Kitty L. Bookout
Notary Public

RECEIVED
BUREAU OF
LAND MANAGEMENT
Aug 25 10 08 AM '97
ARIZONA
STATE OFFICE
PHOENIX, ARIZONA



Ray-Superior Project
AC Lode Claim

Sections 23, 24, 26, & 35, Township 2 South, Range 12 East,
Sections 19, 20, 29, 30, 31, & 32, Township 2 South, Range 13 East,
Section 1, Township 3 South, Range 12 East, and
Sections 5 & 6, Township 3 South, Range 13 East
Pinal County, Arizona

Owner: Chemical Lime Company (Formerly Chemstar Lime Company)
P.O. Box 985004
Fort Worth, Texas 76185-5004

<u>Claim Name</u>	<u>BLM Serial Number</u>
AC 70	AMC 318701
AC 71	AMC 318702
AC 72	AMC 318703
AC 73	AMC 318704
AC 79	AMC 318710
AC 80	AMC 318711
AC 81	AMC 318712
AC 82	AMC 318713
AC 89	AMC 318720
AC 92	AMC 318723
AC 93	AMC 318724
AC 94	AMC 318725
AC 95	AMC 318726
AC 96	AMC 318727
AC 97	AMC 318728
AC 98	AMC 318729
AC 99	AMC 318730
AC 100	AMC 318731
AC 101	AMC 318732
AC 102	AMC 318733
AC 109	AMC 318740
AC 110	AMC 318741
AC 111	AMC 318742
AC 112	AMC 318743
AC 113	AMC 318744
AC 114	AMC 318745
AC 124	AMC 318755
AC 125	AMC 318756
AC 130	AMC 318761
AC 136	AMC 318767
AC 137	AMC 318768
AC 142	AMC 318773

ARIZONA
STATE OFFICE
PHOENIX, ARIZONA

Aug 25 10 08 AM '97

RECEIVED
BUREAU OF
LAND MANAGEMENT

32



FEE # 970819586
OFFICIAL RECORD
COCHISE COUNTY
DATE 8/01/97 HOUR 12

AFTER RECORDING RETURN TO:

Jill Fochesato
Chemical Lime Company
P.O. Box 985004
Fort Worth, Texas 76185-5004

REQUEST OF
CHEMICAL LIME CO
CHRISTINE RHODES-RECORDER
FEE : 13.00 PAGES : 8

**AFFIDAVIT
EVIDENCE OF PAYMENT
OF ANNUAL MAINTENANCE FEE FOR 1998
IN LIEU OF ASSESSMENT WORK**

This will serve as a notice that the owner of the mining claims/or mill sites listed on Exhibit "A" attached, intends to continue to hold the claims and/or mill sites located in the County of Cochise, State of Arizona, in the mining year ending Sept. 1, 1998.

The annual maintenance fee of \$100.00 for each mining claim and mill site, as required under the Omnibus Budget Reconciliation Act of 1993 will be mailed to the Arizona State Office of the BLM on August 25, 1997, in the form of a check in the amount of \$6600.00 for the 66 claims/mill sites listed in the attached exhibit.

The owner of the mining claims/mill sites is:

Chemical Lime Company
(Formerly Chemstar Lime Company)
P.O. Box 985004
Fort Worth, Texas 76185-5004

The claims listed are held and claimed by the owner for the valuable mineral contained therein.

Dated this 21 day of July, 1997.


Jill Fochesato
Jill Fochesato
Geology Assistant for Chemical Lime Company

State of Texas
County of Tarrant

Subscribed and sworn to before me
this 21 day of July, 1997

Kitty L. Bookout
Notary Public

RECEIVED
BUREAU OF
LAND MANAGEMENT
Aug 25 10 07 AM '97
ARIZONA
STATE OFFICE
PHOENIX, ARIZONA



970819586

Exhibit "A"

Douglas Plant Placer Claims
Sections 1 & 12, Township 24 South, Range 25 East, and
Section 7, Township 24 South, Range 26 East
Cochise County, Arizona

Owner: Chemical Lime Company (Formerly Chemstar Lime Company)
P.O. Box 985004
Fort Worth, Texas 76185-5004

<u>Claim Name</u>	<u>BLM Serial Number</u>
Howard Sidney # 1	AMC 312580 ✓
Howard Sidney # 2	AMC 312581 ✓
Howard Sidney # 3	AMC 299902
Howard Sidney # 4	AMC 299903
HS # 5	AMC 295242 ✓
HS # 6	AMC 295243
HS # 7	AMC 295244
HS # 8	AMC 295245 -
Alison #1	AMC 312579
Lisa #1	AMC 312582 ✓
Meredith #1	AMC 312676
Nancie #1	AMC 312677
Susan #1	AMC 312678
Tracy #1	AMC 312679

14 Claims
ck

RECEIVED
BUREAU OF
LAND MANAGEMENT
Aug 25 10 07 AM '97
ARIZONA
STATE OFFICE
PHOENIX, ARIZONA

970819586

Douglas Millsite Claims
Section 12, Township 24 South, Range 25 East, and
Section 7, Township 24 South, Range 26 East
Cochise County, Arizona

Owner: Chemical Lime Company (Formerly Chemstar Lime Company)
P.O. Box 985004
Fort Worth, Texas 76185-5004

<u>Claim Name</u>	<u>BLM Serial Number</u>
Douglas Millsite 1	AMC 326736
Douglas Millsite 2	AMC 326737
Douglas Millsite 3	AMC 326738
Douglas Millsite 4	AMC 326739
Douglas Millsite 5	AMC 326740
Douglas Millsite 6	AMC 326741
Douglas Millsite 7	AMC 326742
Douglas Millsite 8	AMC 326743

8 Claims
Ch

RECEIVED
BUREAU OF
LAND MANAGEMENT
ARIZONA
STATE OFFICE
PHOENIX, ARIZONA
AUG 25 10 07 AM '97

970819586

Douglas Placer Claims
Sections 1 & 12, Township 24 South, Range 25 East
Cochise County, Arizona

Owner: Chemical Lime Company (Formerly Chemstar Lime Company)
P.O. Box 985004
Fort Worth, Texas 76185-5004

<u>Claim Name</u>	<u>BLM Serial Number</u>
Susan 2	325951
Susan 3	325952
Susan 4	325953
Susan 5	325954
Howard Sidney #9	325955
Howard Sidney #10	325956

6 Claims *eh*

ARIZONA
STATE OFFICE
PHOENIX, ARIZONA

AUG 25 10 07 AM '97

RECEIVED
BUREAU OF
LAND MANAGEMENT

970819586

Lime Hill Lode Claims
Section 1, Township 24 South, Range 25 East
Cochise County, Arizona

Owner: Chemical Lime Company (Formerly Chemstar Lime Company)
P.O. Box 985004
Fort Worth, Texas 76185-5004

<u>Claim Name</u>	<u>BLM Serial Number</u>
LHL 1	AMC 331602
LHL 2	AMC 302834
LHL 3	AMC 302835
LHL 4	AMC 302836

4 Claims

ARIZONA
STATE OFFICE
PHOENIX, ARIZONA

AUG 25 10 07 AM '97

RECEIVED
BUREAU OF
LAND MANAGEMENT

970819586

Douglas Lode Claims
Sections 1 & 12, Township 24 South, Range 25 East, and
Section 7, Township 24 South, Range 26 East
Cochise County, Arizona

Owner: Chemical Lime Company (Formerly Chemstar Lime Company)
P.O. Box 985004
Fort Worth, Texas 76185-5004

<u>Claim Name</u>	<u>BLM Serial Number</u>
Douglas Lode 1	AMC 326721
Douglas Lode 2	AMC 326722
Douglas Lode 3	AMC 326723
Douglas Lode 3A	AMC 331174
Douglas Lode 4	AMC 326724
Douglas Lode 5	AMC 326725
Douglas Lode 6	AMC 326726
Douglas Lode 7	AMC 326727
Douglas Lode 8	AMC 326728
Douglas Lode 9	AMC 326729
Douglas Lode 10	AMC 326730
Douglas Lode 11	AMC 329405
Douglas Lode 12	AMC 326732
Douglas Lode 13	AMC 326733
Douglas Lode 14	AMC 326734
Douglas Lode 15	AMC 326735

16 Claims
ch

ARIZONA
STATE OFFICE
PHOENIX, ARIZONA

RECEIVED
BUREAU OF
LAND MANAGEMENT
AUG 25 10 07 AM '97

970819586

Cemetery Millsite Claim

Section 6, Township 24 South, Range 26 East
Cochise County, Arizona

Owner: Chemical Lime Company (Formerly Chemstar Lime Company)
P. O. Box 985004
Fort Worth, TX 76185-5004

Claim Name

BLM Serial Number

Cemetery

AMC 327294

1 Claim. *[Signature]*

ARIZONA
STATE OFFICE
PHOENIX, ARIZONA

AUG 25 10 08 AM '97

RECEIVED
BUREAU OF
LAND MANAGEMENT

970819586

Pedregosa Mountain
PML Lode Claims
Sections 18, 19, & 30, Township 21 South, Range 30 East
Cochise County, Arizona

Owner: Chemical Lime Company (Formerly Chemstar Lime Company)
P.O. Box 985004
Fort Worth, Texas 76185-5004

<u>Claim Name</u>	<u>BLM Serial Number</u>
PML 28	AMC 319694
PML 29	AMC 319695
PML 30	AMC 319696
PML 31	AMC 319697
PML 32	AMC 319698
PML 33	AMC 319699
PML 34	AMC 319700
PML 35	AMC 319701
PML 36	AMC 319702
PML 37	AMC 319703
PML 38	AMC 319704
PML 56	AMC 319722
PML 57	AMC 319723
PML 58	AMC 319724
PML 59	AMC 319725
PML 60	AMC 319726
PML 61	AMC 319727

17 Claims
ch

ARIZONA
STATE OFFICE
PHOENIX, ARIZONA

AUG 25 10 08 AM '97

RECEIVED
BUREAU OF
LAND MANAGEMENT

970819586

UNITED STATES
DEPARTMENT OF THE INTERIOR
BUREAU OF LAND MANAGEMENT

RECEIPT AND ACCOUNTING ADVICE

NO. 2372611 04

TC/AZ

08/26/97

Subject: CLAIM MAINTENANCE FEE 1998 - 129

2 50 13

12,900.00

Applicant:

CHEMICAL LIME CO
BOX 985004
3700 HUILEN ST
FORT WORTH TX 76107

Remitter: CK 28652 - \$6300.00
CK 28497 - \$6600.00

Assignor:

LEASE MANAGEMENT DATA NEW UPDATE PAYMENT

ORIGINAL SERIAL NO.	ASG.	TYPE	ST.	CTY.	FUND SYMBOL	ACRES/UNITS	RATE
AMC 312580, ET AL.							

AMOUNT	ANV. DATE	EXP. DATE	BILL CYC.	S/C	DISTRICT	NEXT BILL	MISC. DATA	U of M	ACTUAL UNITS

ASSIGNMENT SERIAL NO.	ASG.	TYPE	ST.	CTY.	FUND SYMBOL	ACRES/UNITS	RATE

AMOUNT	ANV. DATE	EXP. DATE	BILL CYC.	S/C	DISTRICT	NEXT BILL	MISC. DATA	U of M	ACTUAL UNITS

APPLY REMITTANCE

ACTION	FUND SYMBOL	CTY.	AMOUNT
FILING FEE			
RENTAL			
UNEARNED			
REFUND			
TOTAL			
AMOUNT DUE			

Remarks:

BY:

DATE:

FOR MMS USE ONLY

BILLEE NUMBER	FOREST REFUGE
OCS SECTION CODE	

- Lease in Escrow?
- KGS?
- Auto Escalates?
- Auto Renew?

- Of Interest?
- Operating Rights?
- Operator
- Bond Filed?



CHEMICAL LIME

318632
319667
326721
331174
329405
325951
327294
331602
302812

312579
299902
295242
312676
318802

RECEIVED
BUREAU OF
LAND MANAGEMENT
ARIZONA
STATE OFFICE
PHOENIX, ARIZONA
Aug 9 9 34 AM '96

July 25, 1996

SENT CERTIFIED RETURN RECEIPT REQUESTED

Bureau of Land Management
Arizona State Office
P.O. Box 16563
Phoenix, Arizona 85011

Attention: Records and Title Section

Re: 1997 Maintenance Fees

To Whom It May Concern:

In accordance with the Omnibus Budget Reconciliation Act of August 10, 1993 (Public Law 103-66, 107 Stat. 312), please find enclosed Affidavits of Proof of Labor and/or Evidence of Payment for the 1997 assessment year.

The owner of the mining claims is **Chemical Lime Company** (Formerly Chemstar Lime Company) and the current mailing address is **P.O. Box 121874, Fort Worth, Texas 76121-1874.**

Also enclosed is our company check in the amount of \$12,900.00 which represents the claim maintenance fee of \$100.00 per claim for the 1997 assessment year.

Please return the accounting advice confirmation for receipt and a BLM file-stamped copy of the affidavit to the undersigned. If any further information is needed, please inform the undersigned so that we may comply within the time required by law within which to file.

Sincerely,

Cheryl Dickinson
Geology Assistant

ENTERED IN COMPUTER

SEP 03 1996

AFTER RECORDING RETURN TO:

Cheryl Dickinson
Chemical Lime Company
P.O. Box 121874
Fort Worth, TX 76121

RECEIVED
BUREAU OF
LAND MANAGEMENT
Aug 9 9 34 AM '96
ARIZONA
STATE OFFICE
PHOENIX, ARIZONA

PROOF OF LABOR AND/OR EVIDENCE OF PAYMENT
Maintenance Fee for Assessment Year Beginning September 1, 1996

STATE OF TEXAS)
) SS.
COUNTY OF TARRANT)

TO ALL WHOM IT MAY CONCERN:

This will serve as notice that the owner or claimant of the mining claim(s) listed in Exhibit "A" has paid the claim maintenance fee of \$100.00 for each mining claim or mill site, for the assessment year beginning September 1, 1996, and intends to continue to hold such claims as authorized by the General Mining Law of 1872.

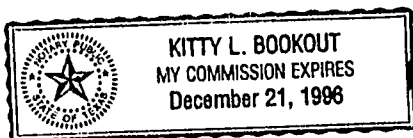
Name and Address of Owner: Chemical Lime Company
 (Formerly Chemstar Lime Company)
 P.O. Box 121874
 Fort Worth, Texas 76121-1874

Dated this 6 day of August, 1996

Cheryl Dickinson
Cheryl Dickinson
Geology Assistant for Chemical Lime Company

Subscribed and sworn to before me
this 6 day of August, 1996

Kitty L. Bookout
Notary Public



ENTERED IN COMPUTER

SEP 03 1996

JB JB

Douglas Plant Placer Claims
 Sections 1 & 12, Township 24 South, Range 25 East, and
 Section 7, Township 24 South, Range 26 East
 Cochise County, Arizona

Owner: Chemical Lime Company (Formerly Chemstar Lime Company)
 P.O. Box 121874
 Fort Worth, Texas 76121-1874

<u>Claim Name</u>	<u>BLM Serial Number</u>
Howard Sidney # 1	AMC 312580
Howard Sidney # 2	AMC 312581
Howard Sidney # 3	AMC 299902
Howard Sidney # 4	AMC 299903
HS # 5	AMC 295242
HS # 6	AMC 295243
HS # 7	AMC 295244
HS # 8	AMC 295245
Alison #1	AMC 312579
Lisa #1	AMC 312582
Meredith #1	AMC 312676
Nancie #1	AMC 312677
Susan #1	AMC 312678
Tracy #1	AMC 312679

Total claims: 14

RECEIVED
 BUREAU OF
 LAND MANAGEMENT
 AUG 9 9 34 AM '96
 ARIZONA
 STATE OFFICE
 PHOENIX, ARIZONA

ENTERED IN COMPUTER

SEP 03 1996 *JTB JTB*

Stardust Project
Sections 10 - 15, 23, & 24, Township 3 South, Range 15 East, G.&S.R.M.
Sections 18 & 19, Township 3 South, Range 16 East, G.&S.R.M.
Gila County, Arizona

Owner: Chemical Lime Company (Formerly Chemstar Lime Company)
P.O. Box 121874
Fort Worth, Texas 76121-1874

<u>Claim Name</u>	<u>BLM Serial Number</u>
SDL 15	AMC 318816
SDL 16	AMC 318817
SDL 18	AMC 318819
SDL 19	AMC 318820
SDL 20	AMC 318821
SDL 28	AMC 318829
SDL 32	AMC 318833
SDL 40	AMC 318841
SDL 41	AMC 318842
SDL 43	AMC 318844
SDL 45	AMC 318846
SDL 56	AMC 318857
SDL 58	AMC 318859
SDL 60	AMC 318861
SDL 71	AMC 318872
SDL 72	AMC 318873
SDL 73	AMC 318874
SDL 74	AMC 318875
SDL 75	AMC 318876
SDL 89	AMC 318890
SDL 103	AMC 318904
SDL 114	AMC 318915
SDL 115	AMC 318916
SDL 116	AMC 318917
SDL 117	AMC 318918
SDL 118	AMC 318919
SDL 119	AMC 318920
SDL 129	AMC 318930
SDL 138	AMC 318939
SDL 139	AMC 318940
SDL 140	AMC 318941

ENTERED IN COMPUTER

SEP 03 1996 *JR*

ARIZONA
STATE OFFICE
PHOENIX, ARIZONA

RECEIVED
BUREAU OF
LAND MANAGEMENT
Aug 9 9 34 AM '96

Ray-Superior Project
 AC Lode Claims
 Sections 23, 24, 26, & 35, Township 2 South, Range 12 East,
 Sections 19, 20, 29, 30, 31, & 32, Township 2 South, Range 13 East,
 Section 1, Township 3 South, Range 12 East, and
 Sections 5 & 6, Township 3 South, Range 13 East
 Pinal County, Arizona

Owner: Chemical Lime Company (Formerly Chemstar Lime Company)
 P.O. Box 121874
 Fort Worth, Texas 76121-1874

<u>Claim Name</u>	<u>BLM Serial Number</u>
AC 70	AMC 318701
AC 71	AMC 318702
AC 72	AMC 318703
AC 73	AMC 318704
AC 79	AMC 318710
AC 80	AMC 318711
AC 81	AMC 318712
AC 82	AMC 318713
AC 89	AMC 318720
AC 92	AMC 318723
AC 93	AMC 318724
AC 94	AMC 318725
AC 95	AMC 318726
AC 96	AMC 318727
AC 97	AMC 318728
AC 98	AMC 318729
AC 99	AMC 318730
AC 100	AMC 318731
AC 101	AMC 318732
AC 102	AMC 318733
AC 109	AMC 318740
AC 110	AMC 318741
AC 111	AMC 318742
AC 112	AMC 318743
AC 113	AMC 318744
AC 114	AMC 318745
AC 124	AMC 318755
AC 125	AMC 318756
AC 130	AMC 318761
AC 136	AMC 318767
AC 137	AMC 318768
AC 142	AMC 318773

ENTERED IN COMPUTER

SEP 03 1996

RB Jms

ARIZONA
 STATE OFFICE
 PHOENIX, ARIZONA

Aug 9 9 34 AM '96

RECEIVED
 BUREAU OF
 LAND MANAGEMENT

Pedregosa Mountain
PML Lode Claims
Sections 18, 19, & 30, Township 21 South, Range 30 East
Cochise County, Arizona

Owner: Chemical Lime Company (Formerly Chemstar Lime Company)
P.O. Box 121874
Fort Worth, Texas 76121-1874

<u>Claim Name</u>	<u>BLM Serial Number</u>
PML 28	AMC 319694
PML 29	AMC 319695
PML 30	AMC 319696
PML 31	AMC 319697
PML 32	AMC 319698
PML 33	AMC 319699
PML 34	AMC 319700
PML 35	AMC 319701
PML 36	AMC 319702
PML 37	AMC 319703
PML 38	AMC 319704
PML 56	AMC 319722
PML 57	AMC 319723
PML 58	AMC 319724
PML 59	AMC 319725
PML 60	AMC 319726
PML 61	AMC 319727

ARIZONA
STATE OFFICE
PHOENIX, ARIZONA

Aug 9 9 34 AM '96

RECEIVED
BUREAU OF
LAND MANAGEMENT

ENTERED IN COMPUTER

SEP 03 1996

9/3/96

Douglas Millsite Claims
Section 12, Township 24 South, Range 25 East, and
Section 7, Township 24 South, Range 26 East
Cochise County, Arizona

Owner: Chemical Lime Company (Formerly Chemstar Lime Company)
P.O. Box 121874
Fort Worth, Texas 76121-1874

<u>Claim Name</u>	<u>BLM Serial Number</u>
Douglas Millsite 1	AMC 326736
Douglas Millsite 2	AMC 326737
Douglas Millsite 3	AMC 326738
Douglas Millsite 4	AMC 326739
Douglas Millsite 5	AMC 326740
Douglas Millsite 6	AMC 326741
Douglas Millsite 7	AMC 326742
Douglas Millsite 8	AMC 326743

Total claims: 8

RECEIVED 8
BUREAU OF
LAND MANAGEMENT
Aug 9 9 34 AM '96
ARIZONA
STATE OFFICE
PHOENIX, ARIZONA

ENTERED IN COMPUTER

SEP 03 1996

JB JB

Exhibit "A"

Douglas Lode Claims
Sections 1 & 12, Township 24 South, Range 25 East, and
Section 7, Township 24 South, Range 26 East
Cochise County, Arizona

Owner: Chemical Lime Company (Formerly Chemstar Lime Company)
P.O. Box 121874
Fort Worth, Texas 76121-1874

<u>Claim Name</u>	<u>BLM Serial Number</u>
Douglas Lode 1	AMC 326721
Douglas Lode 2	AMC 326722
Douglas Lode 3	AMC 326723
Douglas Lode 3A	AMC 331174
Douglas Lode 4	AMC 326724
Douglas Lode 5	AMC 326725
Douglas Lode 6	AMC 326726
Douglas Lode 7	AMC 326727
Douglas Lode 8	AMC 326728
Douglas Lode 9	AMC 326729
Douglas Lode 10	AMC 326730
Douglas Lode 11	AMC 329405
Douglas Lode 12	AMC 326732
Douglas Lode 13	AMC 326733
Douglas Lode 14	AMC 326734
Douglas Lode 15	AMC 326735

ARIZONA
STATE OFFICE
PHOENIX, ARIZONA

AUG 9 9 34 AM '96

RECEIVED
BUREAU OF
LAND MANAGEMENT

ENTERED IN COMPUTER

SEP 03 1996



Douglas Placer Claims
Sections 1 & 12, Township 24 South, Range 25 East
Cochise County, Arizona

Owner: Chemical Lime Company (Formerly Chemstar Lime Company)
P.O. Box 121874
Fort Worth, Texas 76121-1874

<u>Claim Name</u>	<u>BLM Serial Number</u>
Susan 2	325951
Susan 3	325952
Susan 4	325953
Susan 5	325954
Howard Sidney #9	325955
Howard Sidney #10	325956

Total claims: 6

RECEIVED
BUREAU OF
LAND MANAGEMENT
9
Aug 9 9 34 AM '96
ARIZONA
STATE OFFICE
PHOENIX, ARIZONA

ENTERED IN COMPUTER

SEP 03 1996



Cemetery Millsite Claim

Section 6, Township 24 South, Range 26 East
Cochise County, Arizona

Owner: Chemical Lime Company (Formerly Chemstar Lime Company)
P. O. Box 121874
Fort Worth, TX 76121

<u>Claim Name</u>	<u>BLM Serial Number</u>
Cemetery	AMC 327294

ARIZONA
STATE OFFICE
PHOENIX, ARIZONA

AUG 9 9 34 AM '96

RECEIVED
BUREAU OF
LAND MANAGEMENT

ENTERED IN COM...

SEP 03 1996 *JS JS*

Exhibit "A"

Lime Hill Lode Claims
Section 1, Township 24 South, Range 25 East
Cochise County, Arizona

Owner: Chemical Lime Company (Formerly Chemstar Lime Company)
P.O. Box 121874
Fort Worth, Texas 76121-1874

<u>Claim Name</u>	<u>BLM Serial Number</u>
LHL 1	AMC 331602 -1
LHL 2	AMC 302834
LHL 3	AMC 302835
LHL 4	AMC 302836

Total claims: 4

ARIZONA
STATE OFFICE
PHOENIX, ARIZONA

AUG 9 9 34 AM '96

RECEIVED
BUREAU OF
LAND MANAGEMENT

ENTERED IN COMPUTER

SEP 03 1996

JBC

UNITED STATES
DEPARTMENT OF THE INTERIOR
BUREAU OF LAND MANAGEMENT

RECEIPT AND ACCOUNTING ADVICE

No. 2228512

BF/AZ

05/12/95

04

Subject: CLAIM MAINTENANCE FEE 1997 (129)

2 3 13

12,900.22

Applicant:

CHEMICAL LIME COMPANY
PO BOX 121674
FORT WORTH, TX 76121-1674

SAME - CK #24885

Remitter: 617 732-8164

Assignor:

EASE MANAGEMENT DATA							
<input type="checkbox"/> NEW		<input type="checkbox"/> UPDATE		<input type="checkbox"/> PAYMENT			
ORIGINAL SERIAL NO.	ASG.	TYPE	ST.	CTY.	FUND SYMBOL	ACRES/UNITS	RATE
AMC							

AMOUNT	ANV. DATE	EXP. DATE	BILL CYC.	S/C	DISTRICT	NEXT BILL	MISC. DATA	U of M	ACTUAL UNITS
AMC	318872	876	⑤			AMC	325951-956	⑥	
	318890	318904	②				327294	①	
	318915	318920	①				331602	①	

ASSIGNMENT SERIAL NO.	ASG.	TYPE	ST.	CTY.	FUND SYMBOL	ACRES/UNITS	RATE
318930	318720	②				302832-836	⑤
318940	941	②					
318707	704	④					

AMOUNT	ANV. DATE	EXP. DATE	BILL CYC.	S/C	DISTRICT	NEXT BILL	MISC. DATA	U of M	ACTUAL UNITS
	318711	713	③						
	318723	318733	①						
	318740	745	⑥						

APPLY REMITTANCE			
ACTION	FUND SYMBOL	CTY.	AMOUNT
FILED FEE	318755-756		①
RENTAL	318741, 318773		②
	318767-768		②
UNEARNED	319694-727		⑩
REFUND	326736-743		⑧
TOTAL	326721-730		⑩
AMOUNT DUE	331174, 329405		②

Remarks: AMC 299902-903 ②
 295242-245 ④
 312579-582 ④
 312676-679 ④
 318816-821 ①
 318829, 318833 ②
 318841-842 ②
 318846, 318857 ②
 318859, 318861 ②

BY: _____ DATE: _____

Lease in Escrow? 324732-735-④
 KGS? _____ Of Interest?
 Auto Escalates? _____ Operating Rights?
 Auto Renew? _____ Operator
 _____ Bond Filed?

FOR MMS USE ONLY		
BILLEE	NUMBER	FOREST REFUGE
OCS SECTION		
CODE		

UNITED STATES
DEPARTMENT OF THE INTERIOR
BUREAU OF LAND MANAGEMENT

RECEIPT AND ACCOUNTING ADVICE

NO. 2228512

BF/AZ 08/12/96

Subject: CLAIM MAINTENANCE FEE 1997 (129) 2 3 13 12,900.00

Applicant: CHEMICAL LIME COMPANY
PO BOX 121874
FORT WORTH, TX 76121-1874
Remitter: 817 732-8164
SAME - CK #24205

Assignor:

LEASE MANAGEMENT DATA										
<input type="checkbox"/> NEW <input type="checkbox"/> UPDATE <input type="checkbox"/> PAYMENT										
ORIGINAL SERIAL NO.	ASG.	TYPE	ST.	CTY.	FUND SYMBOL			ACRES/UNITS	RATE	
AMC										
AMOUNT	ANV. DATE	EXP. DATE	BILL CYC.	S/C	DISTRICT	NEXT BILL	MISC. DATA	U of M	ACTUAL UNITS	
ASSIGNMENT SERIAL NO.	ASG.	TYPE	ST.	CTY.	FUND SYMBOL			ACRES/UNITS	RATE	
AMOUNT	ANV. DATE	EXP. DATE	BILL CYC.	S/C	DISTRICT	NEXT BILL	MISC. DATA	U of M	ACTUAL UNITS	

APPLY REMITTANCE				Remarks:
ACTION	FUND SYMBOL	CTY.	AMOUNT	
FILED FEE				
RENTAL				
UNEARNED				
REFUND				
TOTAL				
AMOUNT DUE				

BY: _____ DATE: _____

<input type="checkbox"/> Lease in Escrow? <input type="checkbox"/> KGS? <input type="checkbox"/> Auto Escalates? <input type="checkbox"/> Auto Renew?	Of Interest? Operating Rights? Operator Bond Filed?	FOR MMS USE ONLY	
		BILLEE	FOREST REFUGE
		NUMBER	
		OCS SECTION	
		CODE	

302812

312579

312676

299902

295242

318632

325951

326721

318802

319667 *SP*

CHEMICAL LIME



(130) TOTAL

July 17, 1995

SENT CERTIFIED RETURN RECEIPT REQUESTED

Bureau of Land Management
Arizona State Office
P.O. Box 16563
Phoenix, Arizona 85011

9:00 A.M.
PHOENIX, ARIZONA

JUL 21 1995

RECEIVED
BLM, AZ STATE OFFICE

Attention: Records and Title Section

Re: 1996 Maintenance Fees

To Whom It May Concern:

In accordance with the Omnibus Budget Reconciliation Act of August 10, 1993 (Public Law 103-66, 107 Stat. 312), please find enclosed Affidavits of **Proof of Labor and/or Evidence of Payment** for the 1996 assessment year.

The owner of the mining claims is **Chemical Lime Company** (Formerly Chemstar Lime Company) and the current mailing address is **P.O. Box 121874, Fort Worth, Texas 76121-1874**.

Also enclosed is our company check in the amount of \$13,400.00 which represents the claim maintenance fee of \$100.00 per claim for the 1996 assessment year.

Please return the accounting advice confirmation for receipt and a BLM file-stamped copy of the affidavit to the undersigned. If any further information is needed, please inform the undersigned so that we may comply within the time required by law within which to file.

Sincerely,

Danna Webber
Geology Assistant

ENTERED IN COMPUTER

1996 Maintenance fee

DR Skivas

CHEMICAL LIME COMPANY

3700 HULEN STREET FT. WORTH, TEXAS 76107-6916

P.O. Box 121874 FT. WORTH, TEXAS 76121-1874 (800) 365 6724 (817) 732 8164

AFTER RECORDING RETURN TO:

Danna Webber
Chemical Lime Company
P.O. Box 121874
Fort Worth, TX 76121

9:00 A.M.
PHOENIX, ARIZONA

JUL 27 '95

RECEIVED
S. M. AZAROVICH

PROOF OF LABOR AND/OR EVIDENCE OF PAYMENT

Maintenance Fee for Assessment Year Beginning September 1, 1995

STATE OF TEXAS)
) SS.
COUNTY OF TARRANT)

TO ALL WHOM IT MAY CONCERN:

This will serve as notice that the owner or claimant of the mining claim(s) listed in Exhibit "A" has paid the claim maintenance fee of \$100.00 for each mining claim or mill site, for the assessment year beginning September 1, 1995, and intends to continue to hold such claims as authorized by the General Mining Law of 1872.

Name and Address of Owner: Chemical Lime Company
 (Formerly Chemstar Lime Company)
 P.O. Box 121874
 Fort Worth, Texas 76121-1874

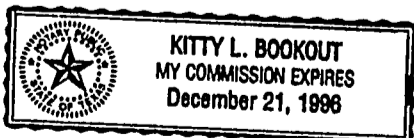
Dated this 24 day of July, 1995

Danna Webber

Danna Webber
Geology Assistant for Chemical Lime Company

Subscribed and sworn to before me
this 24 day of July, 1995

Kitty L. Bookout
Notary Public



Glance Creek Lode Mining Claims
Section 3, Township 24 South, Range 25 East
Cochise County, Arizona

Owner: Chemical Lime Company (Formerly Chemstar Lime Company)
P.O. Box 121874
Fort Worth, Texas 76121-1874

<u>Claim Name</u>	<u>BLM Serial Number</u>
GCL 17	AMC 302853
GCL 18	AMC 302854
GCL 19	AMC 302855
GCL 20	AMC 302856
GCL 21 Amended	AMC 302857

Total claims: 5

9:00 A.M.
PHOENIX, ARIZONA

JUL 21 '95

RECEIVED
BLM, AZ STATE OFFICE

5 y

Douglas Plant Placer Claims
 Sections 1 & 12, Township 24 South, Range 25 East, and
 Section 7, Township 24 South, Range 26 East
 Cochise County, Arizona

Owner: Chemical Lime Company (Formerly Chemstar Lime Company)
 P.O. Box 121874
 Fort Worth, Texas 76121-1874

<u>Claim Name</u>	<u>BLM Serial Number</u>
Howard Sidney # 1 >	AMC 312580 >
Howard Sidney # 2 >	AMC 312581 >
Howard Sidney # 3 >	AMC 299902 >
Howard Sidney # 4 >	AMC 299903 >
HS # 5 }	AMC 295242 }
HS # 6 }	AMC 295243 }
HS # 7 }	AMC 295244 }
HS # 8 }	AMC 295245 }
Alison #1 ✓	AMC 312579 ✓
Lisa #1 ✓	AMC 312582 ✓
Meredith #1 ✓	AMC 312676 }
Nancie #1 ✓	AMC 312677 }
Susan #1 ✓	AMC 312678 }
Tracy #1 ✓	AMC 312679 }

Total claims: 14

9:00 A.M.
PHOENIX, ARIZONA

JUL 21 '95

RECEIVED
BLM, AZ STATE OFFICE

14 5

Ray-Superior Project
AC Lode Claims
Sections 23, 24, 26, & 35, Township 2 South, Range 12 East,
Sections 19, 20, 29, 30, 31, & 32, Township 2 South, Range 13 East,
Section 1, Township 3 South, Range 12 East, and
Sections 5 & 6, Township 3 South, Range 13 East
Pinal County, Arizona

Owner: Chemical Lime Company (Formerly Chemstar Lime Company)
P.O. Box 121874
Fort Worth, Texas 76121-1874

<u>Claim Name</u>	<u>BLM Serial Number</u>
AC 70 } AC 71 } AC 72 } AC 73 } AC 79 } AC 80 } AC 81 } AC 82 } AC 89 } AC 92 } AC 93 } AC 94 } AC 95 } AC 96 } AC 97 } AC 98 } AC 99 } AC 100 } AC 101 } AC 102 } AC 109 } AC 110 } AC 111 } AC 112 } AC 113 } AC 114 } AC 124 } AC 125 } AC 130 } AC 136 } AC 137 } AC 142 }	AMC 318701 } AMC 318702 } AMC 318703 } AMC 318704 } AMC 318710 } AMC 318711 } AMC 318712 } AMC 318713 } AMC 318720 } AMC 318723 } AMC 318724 } AMC 318725 } AMC 318726 } AMC 318727 } AMC 318728 } AMC 318729 } AMC 318730 } AMC 318731 } AMC 318732 } AMC 318733 } AMC 318740 } AMC 318741 } AMC 318742 } AMC 318743 } AMC 318744 } AMC 318745 } AMC 318755 } AMC 318756 } AMC 318761 } AMC 318767 } AMC 318768 } AMC 318773 }

37

9:00 A.M.
PHOENIX, ARIZONA

JUL 21 '95

RECEIVED
BLM, AZ STATE OFFICE

Stardust Project
 Sections 10 - 15, 23, & 24, Township 3 South, Range 15 East, G.&S.R.M.
 Sections 18 & 19, Township 3 South, Range 16 East, G.&S.R.M.
 Gila County, Arizona

Owner: Chemical Lime Company (Formerly Chemstar Lime Company)
 P.O. Box 121874
 Fort Worth, Texas 76121-1874

<u>Claim Name</u>	<u>BLM Serial Number</u>
SDL 15 } SDL 16 } SDL 18 } SDL 19 } SDL 20 }	✓ AMC 318816 } ✓ AMC 318817 } ✓ AMC 318819 } ✓ AMC 318820 } ✓ AMC 318821 }
SDL 28 — SDL 32 — SDL 40) SDL 41) SDL 43 —	✓ AMC 318829 — ✓ AMC 318833 — ✓ AMC 318841) ✓ AMC 318842) ✓ AMC 318844 —
SDL 45 — SDL 56 — SDL 58 — SDL 60 — SDL 71 }	✓ AMC 318846 — ✓ AMC 318857 — ✓ AMC 318859 — ✓ AMC 318861 — ✓ AMC 318872 }
SDL 72 } SDL 73 } SDL 74 } SDL 75 } SDL 89 —	✓ AMC 318873 } ✓ AMC 318874 } ✓ AMC 318875 } ✓ AMC 318876 } ✓ AMC 318890 —
SDL 103 — SDL 114 } SDL 115 } SDL 116 } SDL 117 }	✓ AMC 318904 — ✓ AMC 318915 } ✓ AMC 318916 } ✓ AMC 318917 } ✓ AMC 318918 }
SDL 118 } SDL 119 } SDL 129 — SDL 138 } SDL 139 }	✓ AMC 318919 } ✓ AMC 318920 } ✓ AMC 318930 — ✓ AMC 318939 } ✓ AMC 318940 }
SDL 140 }	✓ AMC 318941 }

9:00 A.M.
 PHOENIX, ARIZONA

JUL 27 '95

RECEIVED
 BLM AZ STATE OFFICE

310

Pedregosa Mountain
PML Lode Claims
Sections 18, 19, & 30, Township 21 South, Range 30 East
Cochise County, Arizona

Owner: Chemical Lime Company (Formerly Chemstar Lime Company)
P.O. Box 121874
Fort Worth, Texas 76121-1874

<u>Claim Name</u>	<u>BLM Serial Number</u>
PML 28	AMC 319694
PML 29	AMC 319695
PML 30	AMC 319696
PML 31	AMC 319697
PML 32	AMC 319698
PML 33	AMC 319699
PML 34	AMC 319700
PML 35	AMC 319701
PML 36	AMC 319702
PML 37	AMC 319703
PML 38	AMC 319704
PML 56	AMC 319722
PML 57	AMC 319723
PML 58	AMC 319724
PML 59	AMC 319725
PML 60	AMC 319726
PML 61	AMC 319727

9:00 A.M.
PHOENIX, ARIZONA

JUL 21 '95

RECEIVED
BLM, AZ STATE OFFICE

17

5

Douglas Placer Claims
Sections 1 & 12, Township 24 South, Range 25 East
Cochise County, Arizona

Owner: Chemical Lime Company (Formerly Chemstar Lime Company)
P.O. Box 121874
Fort Worth, Texas 76121-1874

<u>Claim Name</u>	<u>BLM Serial Number</u>
Susan 2	325951
Susan 3	325952
Susan 4	325953
Susan 5	325954
Howard Sidney #9	325955
Howard Sidney #10	325956

Total claims: 6

3:00 P.M.
PHOENIX, ARIZONA

JUL 21 1995

RECEIVED
MANAGEMENT

65

Exhibit "A"

Douglas Lode Claims
Sections 1 & 12, Township 24 South, Range 25 East, and
Section 7, Township 24 South, Range 26 East
Cochise County, Arizona

Owner: Chemical Lime Company (Formerly Chemstar Lime Company)
P.O. Box 121874
Fort Worth, Texas 76121-1874

<u>Claim Name</u>	<u>BLM Serial Number</u>
Douglas Lode 1 } Douglas Lode 2 } Douglas Lode 3 } Douglas Lode 3A ✓ Douglas Lode 4 ✓	~ AMC 326721 } ~ AMC 326722 } ~ AMC 326723 } ~ AMC 331174 ✓ ~ AMC 326724 ✓
Douglas Lode 5 } Douglas Lode 6 } Douglas Lode 7 } Douglas Lode 8 } Douglas Lode 9 }	~ AMC 326725 } ~ AMC 326726 } ~ AMC 326727 } ~ AMC 326728 } ~ AMC 326729 }
Douglas Lode 10 } Douglas Lode 11 ✓ Douglas Lode 12 } Douglas Lode 13 } Douglas Lode 14 }	~ AMC 326730 } ~ AMC 329405 ✓ ~ AMC 326732 } ~ AMC 326733 } ~ AMC 326734 }
Douglas Lode 15 }	~ AMC 326735 }

9:00 A.M.
PHOENIX, ARIZONA

JUL 21 '95

RECEIVED
S. H. AZ STATE OFFICE

165

Douglas Millsite Claims
Section 12, Township 24 South, Range 25 East, and
Section 7, Township 24 South, Range 26 East
Cochise County, Arizona

Owner: Chemical Lime Company (Formerly Chemstar Lime Company)
P.O. Box 121874
Fort Worth, Texas 76121-1874

<u>Claim Name</u>		<u>BLM Serial Number</u>
Douglas Millsite	1	AMC 326736
Douglas Millsite	2	AMC 326737
Douglas Millsite	3	AMC 326738
Douglas Millsite	4	AMC 326739
Douglas Millsite	5	AMC 326740
Douglas Millsite	6	AMC 326741
Douglas Millsite	7	AMC 326742
Douglas Millsite	8	AMC 326743

Total claims: 8

9:00 A.M.
PHOENIX, ARIZONA

JUL 21 '95

RECEIVED
81 H. AZ STATE OFFICE

82

Cemetery Millsite Claim

Section 6, Township 24 South, Range 26 East
Cochise County, Arizona

Owner: Chemical Lime Company (Formerly Chemstar Lime Company)
P. O. Box 121874
Fort Worth, TX 76121

Claim Name

BLM Serial Number

Cemetery ✓

AMC 327294 ✓

9:00 A.M.
PHOENIX, ARIZONA

JUL 21 '95

RECEIVED
BLM HAZSTAN OFFICE

①y

Exhibit "A"

Lime Hill Lode Claims
Section 1, Township 24 South, Range 25 East
Cochise County, Arizona

9:00 A.M.
PHOENIX, ARIZONA

JUL 21 '95

RECEIVED
BLM AZ STATE OFFICE

Owner: Chemical Lime Company (Formerly Chemstar Lime Company)
P.O. Box 121874
Fort Worth, Texas 76121-1874

Claim Name

BLM Serial Number

L H L 1 ✓	~ AMC 331602 ✓
L H L 2 } L H L 3 } L H L 4 }	~ AMC 302834 } ~ AMC 302835 } ~ AMC 302836 }

Total claims: 4

(4) 6

CHEMICAL LIME COMPANY FORT WORTH, TEXAS

NO. 020319

DATE	INVOICE NO.	DESCRIPTION	AMOUNT	DISCOUNT	NET AMOUNT
B0508	BUREAU OF LAND MANAGEMENT-AZ		7/20/95	20319	
7/17/95	ASSESSMENT	AZ CLAIMS ASSESSME	13400.00	0.00	13400.00

TOTALS	13400.00	0.00	13400.00
--------	----------	------	----------

3:00 A.M.
PHOENIX, ARIZONA

JUL 27 '95

RECEIVED
R. M. AZ STATE OFFICE

Is your RETURN ADDRESS completed on the reverse side?

SENDER:

- Complete items 1 and/or 2 for additional services.
- Complete items 3, and 4a & b.
- Print your name and address on the reverse of this form so that we can return this card to you.
- Attach this form to the front of the mailpiece, or on the back if space does not permit.
- Write "Return Receipt Requested" on the mailpiece below the article number.
- The Return Receipt will show to whom the article was delivered and the date delivered.

I also wish to receive the following services (for an extra fee):

- 1. Addressee's Address
- 2. Restricted Delivery

Consult postmaster for fee.

3. Article Addressed to:
 Bureau of Land Mgmt
 Arizona State Office
 P.O. Box 10563
 Phoenix, AZ 85011

4a. Article Number
 P 388 811 183

4b. Service Type
 Registered Insured
 Certified COD
 Express Mail Return Receipt for Merchandise

7. Date of Delivery

5. Signature (Addressee)


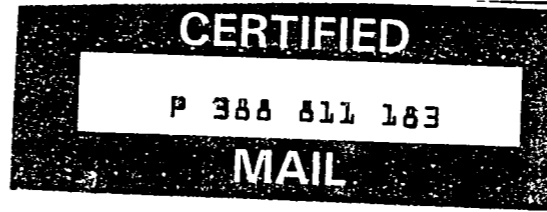
8. Addressee's Address (Only if requested and fee is paid)

6. Signature (Agent)

Thank you for using Return Receipt Service.

CHEMICAL LIME

TECHNICAL DEVELOPMENT CENTER
P.O. Box 121874
Fort Worth, TX 76121-1874



RECEIVED
BUREAU OF LAND MANAGEMENT
PHOENIX, ARIZONA

Chemical Lime Company
P. O. Box 121874
Fort Worth, TX 76121

Bureau of Land Management
Arizona State Office
P. O. Box 16563
Phoenix, AZ 85011

RECEIVED
B.L.M. AZ STATE OFFICE

JUL 21 '95

5000 AVE.
PHOENIX, ARIZONA

Form 1370-41
(March 1984)

UNITED STATES
DEPARTMENT OF THE INTERIOR
BUREAU OF LAND MANAGEMENT

RECEIPT AND ACCOUNTING ADVICE

NO. **2147324**

Subject:

CLAIM MAINTENANCE FEE 1996

(134)
~~1307~~

WG/AZ

07/27/95

Applicant:

CHEMICAL LIME CO.
PO BOX 121874
FORTWORTH TX. 76121-1874

2 5 13

13,400.00

Remitter: SAME CK. # 020319
817-732-8164

Assignor:

LEASE MANAGEMENT DATA NEW UPDATE PAYMENT

ORIGINAL SERIAL NO.	ASG.	TYPE	ST.	CTY.	FUND SYMBOL	ACRES/UNITS	RATE
AMC 331602, ET AL							

AMOUNT	ANV. DATE	EXP. DATE	BILL CYC.	S/C	DISTRICT	NEXT BILL	MISC. DATA	U of M	ACTUAL UNITS

ASSIGNMENT SERIAL NO.	ASG.	TYPE	ST.	CTY.	FUND SYMBOL	ACRES/UNITS	RATE

AMOUNT	ANV. DATE	EXP. DATE	BILL CYC.	S/C	DISTRICT	NEXT BILL	MISC. DATA	U of M	ACTUAL UNITS

APPLY REMITTANCE				Remarks:
ACTION	FUND SYMBOL	CTY.	AMOUNT	
FILING FEE				295242-45 318740-45- 318857- 318846/ 318859-
RENTAL				299902-03 318755-56- 318861- 302834-36 318761- 318872-76
				302853-57 318767-68- 318890- 312579-82 318773- 318904- 318701-04 318816-17- 318915-20
UNEARNED				318710-13 318819-21- 318930- 318720 318829- 318939-41 ✓
REFUND				318723-33 318833- 319694-704
TOTAL				318841-42- 319722-27-
AMOUNT DUE				325951-56-

Lease in Escrow?
 KGS?
 Auto Escalates?
 Auto Renew?

Of Interest?
 Operating Rights?
 Operator
 Bond Filed?

FOR MMS USE ONLY

BILLEE NUMBER
 OCS SECTION CODE
 FOREST REFUGE

326721-30 - 329705 - 312676-179
 326732-43 - 331174
 327294 - 221102

Exhibit "A"

Owner: Chemical Lime Company (Formerly Chemstar Lime Company)
P.O. Box 121874
Fort Worth, Texas 76121-1874

9:00 A.M.
PHOENIX, ARIZONA

AUG 23 '94

RECEIVED
BLM AZ STATE OFFICE

<u>Claim Name</u>	<u>BLM Serial Number</u>
HS # 5	AMC 295242
HS # 6	AMC 295243
HS # 7	AMC 295244
HS # 8	AMC 295245
Howard Sidney # 3	AMC 299902
Howard Sidney # 4	AMC 299903
LHL 2	AMC 302834
LHL 3	AMC 302835
LHL 4	AMC 302836
GCL 17	AMC 302853
GCL 18	AMC 302854
GCL 19	AMC 302855
GCL 20	AMC 302856
GCL 21 Amended	AMC 302857
Alison #1	AMC 312579
Howard Sidney # 1	AMC 312580
Howard Sidney # 2	AMC 312581
Lisa #1	AMC 312582
Meredith #1	AMC 312676
Nancie #1	AMC 312677
Susan #1	AMC 312678
Tracy #1	AMC 312679
AC 70	AMC 318701
AC 71	AMC 318702
AC 72	AMC 318703
AC 73	AMC 318704
AC 79	AMC 318710
AC 80	AMC 318711
AC 81	AMC 318712
AC 82	AMC 318713
AC 89	AMC 318720
AC 92	AMC 318723
AC 93	AMC 318724
AC 94	AMC 318725
AC 95	AMC 318726
AC 96	AMC 318727
AC 97	AMC 318728
AC 98	AMC 318729
AC 99	AMC 318730
AC 100	AMC 318731

AMC 295242
299902
302812
312579
312676
318632
318802
319667
325951
326721
327294
331174

9-7-94-95
ENTERED IN COMPUTER

95 Maintenance fee
E. Stahl
9-9-94

RECEIVED
B.I.M. AZ STATE OFFICE

AUG 23 '94

9:00 A.M.
PHOENIX, ARIZONA

AC 101	AMC 318732
AC 102	AMC 318733
AC 109	AMC 318740
AC 110	AMC 318741
AC 111	AMC 318742
AC 112	AMC 318743
AC 113	AMC 318744
AC 114	AMC 318745
AC 124	AMC 318755
AC 125	AMC 318756
AC 130	AMC 318761
AC 136	AMC 318767
AC 137	AMC 318768
AC 142	AMC 318773
SDL 15	AMC 318816
SDL 16	AMC 318817
SDL 18	AMC 318819
SDL 19	AMC 318820
SDL 20	AMC 318821
SDL 28	AMC 318829
SDL 32	AMC 318833
SDL 40	AMC 318841
SDL 41	AMC 318842
SDL 43	AMC 318844
SDL 45	AMC 318846
SDL 56	AMC 318857
SDL 58	AMC 318859
SDL 60	AMC 318861
SDL 71	AMC 318872
SDL 72	AMC 318873
SDL 73	AMC 318874
SDL 74	AMC 318875
SDL 75	AMC 318876
SDL 89	AMC 318890
SDL 103	AMC 318904
SDL 114	AMC 318915
SDL 115	AMC 318916
SDL 116	AMC 318917
SDL 117	AMC 318918
SDL 118	AMC 318919
SDL 119	AMC 318920
SDL 129	AMC 318930
SDL 133	AMC 318939
SDL 139	AMC 318940
SDL 140	AMC 318941
PML 28	AMC 319694
PML 29	AMC 319695
PML 30	AMC 319696
PML 31	AMC 319697
PML 32	AMC 319698

PML 33	AMC 319699
PML 34	AMC 319700
PML 35	AMC 319701
PML 36	AMC 319702
PML 37	AMC 319703
PML 38	AMC 319704
PML 56	AMC 319722
PML 57	AMC 319723
PML 58	AMC 319724
PML 59	AMC 319725
PML 60	AMC 319726
PML 61	AMC 319727
Susan 2	AMC 325951
Susan 3	AMC 325952
Susan 4	AMC 325953
Susan 5	AMC 325954
Howard Sidney #9	AMC 325955
Howard Sidney #10	AMC 325956
Douglas Lode 1	AMC 326721
Douglas Lode 2	AMC 326722
Douglas Lode 3	AMC 326723
Douglas Lode 4	AMC 326724
Douglas Lode 5	AMC 326725
Douglas Lode 6	AMC 326726
Douglas Lode 7	AMC 326727
Douglas Lode 8	AMC 326728
Douglas Lode 9	AMC 326729
Douglas Lode 10	AMC 326730
Douglas Lode 11	AMC 326731
Douglas Lode 12	AMC 326732
Douglas Lode 13	AMC 326733
Douglas Lode 14	AMC 326734
Douglas Lode 15	AMC 326735
Douglas Millsite 1	AMC 326736
Douglas Millsite 2	AMC 326737
Douglas Millsite 3	AMC 326738
Douglas Millsite 4	AMC 326739
Douglas Millsite 5	AMC 326740
Douglas Millsite 6	AMC 326741
Douglas Millsite 7	AMC 326742
Douglas Millsite 8	AMC 326743
Cemetery	AMC 327294
Douglas Lode 3A	AMC 331174

9:00 A.M.
PHOENIX, ARIZONA

AUG 23 '94

RECEIVED
SILVER STATE OFFICE



CHEMICAL LIME

August 23, 1994

SENT CERTIFIED RETURN RECEIPT REQUESTED

Bureau of Land Management
Arizona State Office
P.O. Box 16563
Phoenix, Arizona 85011

9:00 A.M.
PHOENIX, ARIZONA

AUG 23 '94

RECEIVED
BLM AZ STATE OFFICE

Attention: Records and Title Section

Re: 1995 Maintenance Fees

To Whom It May Concern:

In accordance with the Omnibus Budget Reconciliation Act of August 10, 1993 (Public Law 103-66, 107 Stat. 312), please find enclosed Affidavits of Proof of Labor and/or Evidence of Payment for the 1995 assessment year.

The owner of the mining claims is **Chemical Lime Company** (Formerly Chemstar Lime Company) and the current mailing address is **P.O. Box 121874, Fort Worth, Texas 76121-1874.**

Also enclosed is our company check in the amount of \$13,300.00 which represents the claim maintenance fee of \$100.00 per claim for the 1995 assessment year.

Please return the accounting advice confirmation for receipt and a BLM file-stamped copy of the affidavit to the undersigned. If any further information is needed, please inform the undersigned so that we may comply within the time required by law within which to file.

Sincerely,

Michael W. Bonnell
Geotechnician

AFTER RECORDING RETURN TO:

Michael W. Bonnell
Chemical Lime Company
P.O. Box 121874
Fort Worth, TX 76121

9:00 A.M.
PHOENIX, ARIZONA

AUG 23 '94

RECEIVED
S.L.M. AZ STATE OFFICE

PROOF OF LABOR AND/OR EVIDENCE OF PAYMENT
Maintenance Fee for Assessment Year Beginning September 1, 1994

STATE OF TEXAS)
) SS.
COUNTY OF TARRANT)

TO ALL WHOM IT MAY CONCERN:

This will serve as notice that the owner or claimant of the mining claim(s) listed in Exhibit "A" has paid the claim maintenance fee of \$100.00 for each mining claim or mill site, for the assessment year beginning September 1, 1994, and intends to continue to hold such claims as authorized by the General Mining Law of 1872.

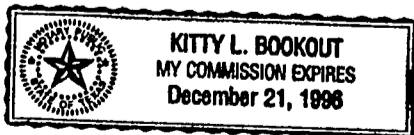
Name and Address of Owner: Chemical Lime Company
 (Formerly Chemstar Lime Company)
 P.O. Box 121874
 Fort Worth, Texas 76121-1874

Dated this 27th day of July, 1994

Michael W. Bonnell
Michael W. Bonnell
Geotechnician for Chemical Lime Company

Subscribed and sworn to before me
this 27 day of July, 1994

Kitty L. Bookout
Notary Public



Form 1370-41
March 1984)

UNITED STATES
DEPARTMENT OF THE INTERIOR
BUREAU OF LAND MANAGEMENT

RECEIPT AND ACCOUNTING ADVICE

NO. 2096171

Subject: CLAIM MAINTENANCE FEE 1995 (133) WG/AZ 08/23/94
Applicant: 2 28 13 13,300.00

CHEMICAL LIME CO.
BOX 121874
FORT WORTH TX. 76121-1874

Remitter: SAME CK. # 016957
817-732-8164

Assignor:

LEASE MANAGEMENT DATA									
<input type="checkbox"/> NEW <input type="checkbox"/> UPDATE <input type="checkbox"/> PAYMENT									
ORIGINAL SERIAL NO.	ASG.	TYPE	ST.	CTY.	FUND SYMBOL			ACRES/UNITS	RATE
AMC 295242, ET AL									
AMOUNT	ANV. DATE	EXP. DATE	BILL CYC.	S/C	DISTRICT	NEXT BILL	MISC. DATA	U of M	ACTUAL UNITS
AMC	3/8/76	7-76	8	2		AMC	319722-		727
	3/8/77			1			325951-		956
ASSIGNMENT SERIAL NO.	ASG.	TYPE	ST.	CTY.	FUND SYMBOL			ACRES/UNITS	RATE
318816				2				326721-	743
318819				3				327294	
AMOUNT	ANV. DATE	EXP. DATE	BILL CYC.	S/C	DISTRICT	NEXT BILL	MISC. DATA	U of M	ACTUAL UNITS
	3/8/82			1					
	3/8/83			1					

APPLY REMITTANCE				Remarks: AMC 295242 - 245 4 299902 - 903 2 302834 - 836 3 302853 - 857 5 312579 - 582 4 312676 - 679 4 318701 - 704 4 318710 - 713 4 318720 DATE: 1
ACTION	FUND SYMBOL	CTY.	AMOUNT	
FILING FEE	318841	842	2	
	318844		1	
RENTAL	318846		1	
	318857		1	
UNEARNED	318859		1	
REFUND	318861		1	
TOTAL	318872		876 5	
AMOUNT DUE	318890		1	
	318904		1	
<input type="checkbox"/> Lease in Escrow?	318915		6	
<input type="checkbox"/> KGS?	318926		1	
<input type="checkbox"/> Auto Escalates?	318939		3	
<input type="checkbox"/> Auto Renew?	319694		11	

FOR MMS USE ONLY	
BILLEE NUMBER	FOREST REFUGE
318723	733
318740	745
318755	756
21471	

326721
325951
302812
312579
299902
295242
312676
319667
318632
318802

SR

1-20-94

August 17, 1993

SENT CERTIFIED RETURN RECEIPT REQUESTED

Bureau of Land Management
Arizona State Office
Post Office Box 16563
Phoenix, Arizona 85011

Attention: Records and Title Section

Re: Filing 1993 and 1994 Rental Fees

To Whom It May Concern:

In accordance with Public Law 102-381 of October 5, 1992, 106 Stat. 1374, 1378-79, please find enclosed for filing Affidavits of Evidence of Payment for the 1993 and 1994 annual rental fees, together with copies to be certified and returned to this office.

The owner of the mining claims is Chemstar Lime Company and the current mailing address is P.O. Box 121874, Fort Worth, Texas 76121-1874.

Also enclosed will be found a check in the amount of \$23,300.00 which represents the annual rental fee of \$100.00 for the 1993 and 1994 fiscal years.

Please return the accounting advice confirmation for receipt and a BLM file-stamped copy of the affidavits to this office. If any further information is needed to comply, please inform the undersigned so that we may supply same within the time required by law within which to file.

Sincerely,

Michael W. Bonnell
Michael W. Bonnell
Geotechnician

94 Rental
ENTERED IN COMPUTER
8/30/93 Sears

9:00 A.M.
PHOENIX, ARIZONA

Aug 19 '93

RECEIVED
BLM, AZ STATE OFFICE

CHEMICAL MANAGEMENT CO., INC.

13184

BLM - Arizona State Office

\$ 23,300.00

1993/1994 Rental Fees

7306-286-330

9:00 A.M.
PHOENIX, ARIZONA

AUG 19 '93

RECEIVED
BLM, AZ STATE OFFICE

AFTER RECORDING RETURN TO:

Michael W. Bonnell
Chemical Lime Company
P.O. Box 121874
Fort Worth, TX 76121

EVIDENCE OF PAYMENT

Advanced Rental Fee for Assessment Year beginning September 1, 1993

STATE OF TEXAS)
) SS.
COUNTY OF TARRANT)

TO ALL WHOM IT MAY CONCERN:

This will serve as notice that the owner or claimant of the mining claim(s) listed in Exhibit "A" has paid the advanced rental fee of \$100.00 for each mining claim or mill site, for the assessment year beginning September (1, 1993) as required under Public Law 102-381 of October 5, 1992, 106 Stat. 1374, 1378-79, and intends to continue to hold such claims as authorized by the General Mining Law of 1872. No annual rental fee for fiscal year 1993 is required for those claims listed in Exhibit "A" inasmuch as these claims/sites were located subsequent to October 5, 1992 and prior to September 1, 1993, and a \$100.00 holding fee was paid at the time the claims/sites were filed with the BLM.

Name and Address of Client or Owner:

Chemstar Lime Company
P.O. Box 121874
Fort Worth, Texas 76121-1874

Dated this 16th day of August, 1993

Michael W. Bonnell
Michael W. Bonnell
Geotechnician for Chemical Lime Company

RECEIVED
BLM, AZ STATE OFFICE
Aug 19 '93
9:00 A.M.
PHOENIX, ARIZONA

Subscribed and sworn to before me
this 12 day of August, 1993

Kitty L. Bookout
Notary Public

RECORDER'S STAMP

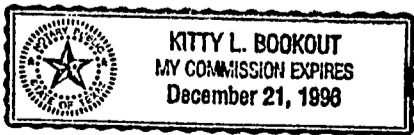


Exhibit "A"

Douglas Lode Claims
Sections 1 & 12, Township 24 South, Range 25 East, and
Section 7, Township 24 South, Range 26 East
Cochise County, Arizona

Owner: Chemstar Lime Company
P.O. Box 121874
Fort Worth, Texas 76121-1874

<u>Claim Name</u>	<u>BLM Serial Number</u>
Douglas Lode 1	AMC 326721
Douglas Lode 2	AMC 326722
Douglas Lode 3	AMC 326723
Douglas Lode 4	AMC 326724
Douglas Lode 5	AMC 326725
Douglas Lode 6	AMC 326726
Douglas Lode 7	AMC 326727
Douglas Lode 8	AMC 326728
Douglas Lode 9	AMC 326729
Douglas Lode 10	AMC 326730
Douglas Lode 11	AMC 326731
Douglas Lode 12	AMC 326732
Douglas Lode 13	AMC 326733
Douglas Lode 14	AMC 326734
Douglas Lode 15	AMC 326735

9:00 A.M.
PHOENIX, ARIZONA

Aug 19 1993

RECEIVED
BLM, AZ STATE OFFICE

94 Renta)
ENTERED IN COMPUTER
8/30/93 Sruvas

AFTER RECORDING RETURN TO:

Michael W. Bonnell
Chemical Lime Company
P.O. Box 121874
Fort Worth, TX 76121

EVIDENCE OF PAYMENT

Advanced Rental Fee for Assessment Year beginning September 1, 1993

STATE OF TEXAS)
) SS.
COUNTY OF TARRANT)

TO ALL WHOM IT MAY CONCERN:

This will serve as notice that the owner or claimant of the mining claim(s) listed in Exhibit "A" has paid the advanced rental fee of \$100.00 for each mining claim or mill site, for the assessment year beginning September 1, 1993, as required under Public Law 102-381 of October 5, 1992, 106 Stat. 1374, 1378-79, and intends to continue to hold such claims as authorized by the General Mining Law of 1872. No annual rental fee for fiscal year 1993 is required for those claims listed in Exhibit "A" inasmuch as these claims/sites were located subsequent to October 5, 1992 and prior to September 1, 1993, and a \$100.00 holding fee was paid at the time the claims/sites were filed with the BLM.

Name and Address of Client or Owner:

Chemstar Lime Company
P.O. Box 121874
Fort Worth, Texas 76121-1874

Dated this 16th day of August, 1993

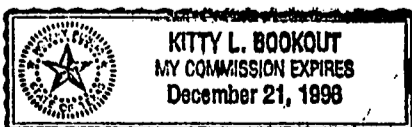
Michael W. Bonnell
Michael W. Bonnell
Geotechnician for Chemical Lime Company

9:00 A.M.
PHOENIX, ARIZONA

RECEIVED
BLM, AZ STATE OFFICE
Aug 19 '93

Subscribed and sworn to before me
this 12 day of August, 1993

Kitty L. Bookout
Notary Public



* RECORDER'S STAMP *
*
*
*
*
*
*
*
*
*
*
*
*

Exhibit "A"

**Douglas Millsite Claims
Section 12, Township 24 South, Range 25 East, and
Section 7, Township 24 South, Range 26 East
Cochise County, Arizona**

**Owner: Chemstar Lime Company
P.O. Box 121874
Fort Worth, Texas 76121-1874**

<u>Claim Name</u>	<u>BLM Serial Number</u>
Douglas Millsite 1	AMC 326736
Douglas Millsite 2	AMC 326737
Douglas Millsite 3	AMC 326738
Douglas Millsite 4	AMC 326739
Douglas Millsite 5	AMC 326740
Douglas Millsite 6	AMC 326741
Douglas Millsite 7	AMC 326742
Douglas Millsite 8	AMC 326743

Total claims: 8

9:00 A.M.
PHOENIX, ARIZONA

Aug 19 '93

RECEIVED
BLM, AZ STATE OFFICE

94 Rental
ENTERED IN COMPUTER

8/30/93
Sromo

AFTER RECORDING RETURN TO:

Michael W. Bonnell
Chemical Lime Company
P.O. Box 121874
Fort Worth, TX 76121

EVIDENCE OF PAYMENT

Advanced Rental Fee for Assessment Year beginning September 1, 1993

STATE OF TEXAS)
) SS.
COUNTY OF TARRANT)

TO ALL WHOM IT MAY CONCERN:

This will serve as notice that the owner or claimant of the mining claim(s) listed in Exhibit "A" has paid the advanced rental fee of \$100.00 for each mining claim or mill site, for the assessment year beginning September 1, 1993, as required under Public Law 102-381 of October 5, 1992, 106 Stat. 1374, 1378-79, and intends to continue to hold such claims as authorized by the General Mining Law of 1872. No annual rental fee for fiscal year 1993 is required for those claims listed in Exhibit "A" inasmuch as these claims/sites were located subsequent to October 5, 1992 and prior to September 1, 1993, and a \$100.00 holding fee was paid at the time the claims/sites were filed with the BLM.

Name and Address of Client or Owner:

Chemstar Lime Company
P.O. Box 121874
Fort Worth, Texas 76121-1874

Dated this 16th day of August, 1993

Michael W. Bonnell
Michael W. Bonnell
Geotechnician for Chemical Lime Company

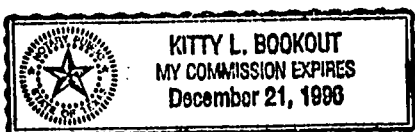
9:00 A.M.
PHOENIX, ARIZONA

AUG 19 '93

RECEIVED
B.L.M. AZ STATE OFFICE

Subscribed and sworn to before me
this 12 day of August, 1993

Kitty L. Bookout
Notary Public



* RECORDER'S STAMP *
*
*
*
*
*
*
*
*
*
*
*

Exhibit "A"

Douglas Placer Claims
Sections 1 & 12, Township 24 South, Range 25 East
Cochise County, Arizona

Owner: Chemstar Lime Company
P.O. Box 121874
Fort Worth, Texas 76121-1874

<u>Claim Name</u>	<u>BLM Serial Number</u>
Susan 2	325951
Susan 3	325952
Susan 4	325953
Susan 5	325954
Howard Sidney #9	325955
Howard Sidney #10	325956

Total claims: 6

9:00 A.M.
PHOENIX, ARIZONA

Aug 19 '93

RECEIVED
BLM, AZ STATE OFFICE

94 Rental
ENTERED IN COMPUTER

8/30/93

Spino

Exhibit "A"

Glance Creek Lode Mining Claims
Section 3, Township 24 South, Range 25 East
Cochise County, Arizona

Owner: Chemstar Lime Company
P.O. Box 121874
Fort Worth, Texas 76121-1874

Claim Name

BLM Serial Number

G C L 17	AMC 302853
G C L 18	AMC 302854
G C L 19	AMC 302855
G C L 20	AMC 302856
G C L 21 Amended	AMC 302857

Total claims: 5

9:00 A.M.
PHOENIX, ARIZONA

AUG 19 '93

RECEIVED
BLM, AZ STATE OFFICE

93 + 94 Rental
ENTERED IN COMPUTER

8/30/93
SRW

AFTER RECORDING RETURN TO:

Michael W. Bonnell
Chemical Lime Company
P.O. Box 121874
Fort Worth, TX 76121

EVIDENCE OF PAYMENT

Annual Rental Fee for Fiscal Years 1993 and 1994

STATE OF TEXAS)
) SS.
COUNTY OF TARRANT)

TO ALL WHOM IT MAY CONCERN:

This will serve as a notice that the owner or claimant of the mining claim(s) listed in Exhibit "A" has paid the annual rental fee of \$100.00 for each mining claim or mill site, for each of the assessment years beginning on September 1, 1992 and September 1, 1993, as required under Public Law 102-381 of October 5, 1992, 106 Stat. 1374, 1378-79, and intends to continue to hold such claims as authorized by the General Mining Law of 1872.

Name and Address of Client or Owner: Chemstar Lime Company
 P.O. Box 121874
 Fort Worth, Texas 76121-1874

Dated this 16th day of August, 1993

Michael W. Bonnell
Michael W. Bonnell
Geotechnician for Chemical Lime Company

RECEIVED
AT THE STATE OFFICE
Aug 19 '93
9:00 A.M.
PHOENIX, ARIZONA

Subscribed and sworn to before me
this 12 day of August, 1993

Kitty L. Bookout
Notary Public



* RECORDER'S STAMP *
*
*
*
*
*
*
*
*
*
*

93 + 94 Rental
ENTERED IN COMPUTER.

Exhibit "A"

Douglas Plant Placer Claims
Sections 1 & 12, Township 24 South, Range 25 East, and
Section 7, Township 24 South, Range 26 East
Cochise County, Arizona

Owner: Chemstar Lime Company
P.O. Box 121874
Fort Worth, Texas 76121-1874

<u>Claim Name</u>	<u>BLM Serial Number</u>
Howard Sidney # 1 \	AMC 312580 >
Howard Sidney # 2 \	AMC 312581 >
Howard Sidney # 3 \	AMC 299902 >
Howard Sidney # 4 \	AMC 299903 >
HS # 5)	AMC 295242 }
HS # 6)	AMC 295243 }
HS # 7)	AMC 295244 }
HS # 8)	AMC 295245 }
Alison #1 ✓	AMC 312579 ✓
Lisa #1 ✓	AMC 312582 ✓
Meredith #1 ✓	AMC 312676)
Nancie #1 ✓	AMC 312677)
Susan #1 ✓	AMC 312678)
Tracy #1 ✓	AMC 312679)

Total claims: 14

9:00 A.M.
PHOENIX, ARIZONA

Aug 19 '93

RECEIVED
BLM, AZ STATE OFFICE

93 + 94 Rental
ENTERED IN COMPUTER
8/30/93 Serna

AFTER RECORDING RETURN TO:

Michael W. Bonnell
Chemical Lime Company
P.O. Box 121874
Fort Worth, TX 76121

EVIDENCE OF PAYMENT

Annual Rental Fee for Fiscal Years 1993 and 1994

STATE OF TEXAS)
) SS.
COUNTY OF TARRANT)

TO ALL WHOM IT MAY CONCERN:

This will serve as a notice that the owner or claimant of the mining claim(s) listed in Exhibit "A" has paid the annual rental fee of \$100.00 for each mining claim or mill site, for each of the assessment years beginning on September 1, 1992 and September 1, 1993, as required under Public Law 102-381 of October 5, 1992, 106 Stat. 1374, 1378-79, and intends to continue to hold such claims as authorized by the General Mining Law of 1872.

Name and Address of Client or Owner: Chemstar Lime Company
 P.O. Box 121874
 Fort Worth, Texas 76121-1874

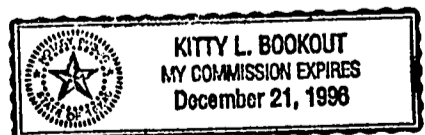
Dated this 16th day of August, 1993

Michael W. Bonnell
Michael W. Bonnell
Geotechnician for Chemical Lime Company

RECEIVED
S.L.M. AZ STATE OFFICE
Aug 19 '93
9:00 A.M.
PHOENIX, ARIZONA

Subscribed and sworn to before me
this 12 day of August, 1993

Kitty L. Bookout
Notary Public



* RECORDER'S STAMP *
*
*
*
*
*
*
*
*
*
*
*
*

Exhibit "A"

Pedregosa Mountain
PML Lode Claims
Sections 18, 19, & 30, Township 21 South, Range 30 East
Cochise County, Arizona

Owner: Chemstar Lime Company
P.O. Box 121874
Fort Worth, Texas 76121-1874

<u>Claim Name</u>	<u>BLM Serial Number</u>
PML 28	AMC 319694
PML 29	AMC 319695
PML 30	AMC 319696
PML 31	AMC 319697
PML 32	AMC 319698
PML 33	AMC 319699
PML 34	AMC 319700
PML 35	AMC 319701
PML 36	AMC 319702
PML 37	AMC 319703
PML 38	AMC 319704
PML 56	AMC 319722
PML 57	AMC 319723
PML 58	AMC 319724
PML 59	AMC 319725
PML 60	AMC 319726
PML 61	AMC 319727

9:00 A.M.
PHOENIX, ARIZONA

Aug 19 '93

RECEIVED
BLM, AZ STATE OFFICE

93 + 94 Rental
ENTERED IN COMPUTER

8/30/93 Skms

AFTER RECORDING RETURN TO:

Michael W. Bonnell
Chemical Lime Company
P.O. Box 121874
Fort Worth, TX 76121

EVIDENCE OF PAYMENT

Annual Rental Fee for Fiscal Years 1993 and 1994

STATE OF TEXAS)
) SS.
COUNTY OF TARRANT)

TO ALL WHOM IT MAY CONCERN:

This will serve as a notice that the owner or claimant of the mining claim(s) listed in Exhibit "A" has paid the annual rental fee of \$100.00 for each mining claim or mill site, for each of the assessment years beginning on September 1, 1992 and September 1, 1993, as required under Public Law 102-381 of October 5, 1992, 106 Stat. 1374, 1378-79, and intends to continue to hold such claims as authorized by the General Mining Law of 1872.

Name and Address of Client or Owner: Chemstar Lime Company
 P.O. Box 121874
 Fort Worth, Texas 76121-1874

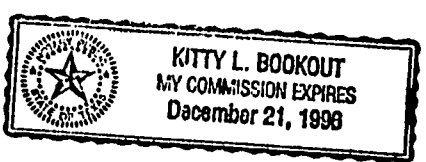
Dated this 16th day of August, 1993

Michael W. Bonnell
Michael W. Bonnell
Geotechnician for Chemical Lime Company

RECEIVED
ALM. AZ STATE OFFICE
AUG 19 1993
9:00 A.M.
PHOENIX, ARIZONA

Subscribed and sworn to before me
this 12 day of August, 1993

Kitty L. Bookout
Notary Public



* RECORDER'S STAMP *
*
*
*
*
*
*
*
*
*
*
*
*
*
*

ENTERED IN COMPUTER

Exhibit "A"

Lime Hill Lode Claims
Section 1, Township 24 South, Range 25 East
Cochise County, Arizona

Owner: Chemstar Lime Company
P.O. Box 121874
Fort Worth, Texas 76121-1874

<u>Claim Name</u>	<u>BLM Serial Number</u>
LHL 2	AMC 302834
LHL 3	AMC 302835
LHL 4	AMC 302836

Total claims: 3

9:00 A.M.
PHOENIX, ARIZONA

Aug 19 '93

RECEIVED
BLM, AZ STATE OFFICE

93 + 94 Renta'

ENTERED IN COMPUTER

8/30/93 Srinivas

AFTER RECORDING RETURN TO:

Michael W. Bonnell
Chemical Lime Company
P.O. Box 121874
Fort Worth, TX 76121

EVIDENCE OF PAYMENT

Annual Rental Fee for Fiscal Years 1993 and 1994

STATE OF TEXAS)
) SS.
COUNTY OF TARRANT)

TO ALL WHOM IT MAY CONCERN:

This will serve as a notice that the owner or claimant of the mining claim(s) listed in Exhibit "A" has paid the annual rental fee of \$100.00 for each mining claim or mill site, for each of the assessment years beginning on September 1, 1992 and September 1, 1993, as required under Public Law 102-381 of October 5, 1992, 106 Stat. 1374, 1378-79, and intends to continue to hold such claims as authorized by the General Mining Law of 1872.

Name and Address of Client or Owner:

Chemstar Lime Company
P.O. Box 121874
Fort Worth, Texas 76121-1874

Dated this 16th day of August, 1993

Michael W. Bonnell
Michael W. Bonnell
Geotechnician for Chemical Lime Company

9:00 A.M.
PHOENIX, ARIZONA

AUG 19 '93

RECEIVED
S.L.M. AZ STATE OFFICE

Subscribed and sworn to before me
this 12 day of August, 1993

Kitty L. Bookout
Notary Public



* RECORDER'S STAMP *
*
*
*
*
*
*
*
*
*
*
*
*
*

~~ENTERED IN COMPUTER~~

Exhibit "A"

Ray-Superior Project
AC Lode Claims

Sections 23, 24, 26, & 35, Township 2 South, Range 12 East,
Sections 19, 20, 29, 30, 31, & 32, Township 2 South, Range 13 East,
Section 1, Township 3 South, Range 12 East, and
Sections 5 & 6, Township 3 South, Range 13 East
Pinal County, Arizona

Owner: Chemstar Lime Company
P.O. Box 121874
Fort Worth, Texas 76121-1874

<u>Claim Name</u>	<u>BLM Serial Number</u>
AC 70	AMC 318701
AC 71	AMC 318702
AC 72	AMC 318703
AC 73	AMC 318704
AC 79	AMC 318710
AC 80	AMC 318711
AC 81	AMC 318712
AC 82	AMC 318713
AC 89	AMC 318720
AC 92	AMC 318723
AC 93	AMC 318724
AC 94	AMC 318725
AC 95	AMC 318726
AC 96	AMC 318727
AC 97	AMC 318728
AC 98	AMC 318729
AC 99	AMC 318730
AC 100	AMC 318731
AC 101	AMC 318732
AC 102	AMC 318733
AC 109	AMC 318740
AC 110	AMC 318741
AC 111	AMC 318742
AC 112	AMC 318743
AC 113	AMC 318744
AC 114	AMC 318745
AC 124	AMC 318755
AC 125	AMC 318756
AC 130	AMC 318761
AC 136	AMC 318767
AC 137	AMC 318768
AC 142	AMC 318773

93 + 94 Rental
ENTERED IN COMPUTER

8/30/93 Skires

9:00 A.M.
PHOENIX, ARIZONA

Aug 19 '93

RECEIVED
BLM, AZ STATE OFFICE

AFTER RECORDING RETURN TO:

Michael W. Bonnell
Chemical Lime Company
P.O. Box 121874
Fort Worth, TX 76121

EVIDENCE OF PAYMENT

Annual Rental Fee for Fiscal Years 1993 and 1994

STATE OF TEXAS)
) SS.
COUNTY OF TARRANT)

TO ALL WHOM IT MAY CONCERN:

This will serve as a notice that the owner or claimant of the mining claim(s) listed in Exhibit "A" has paid the annual rental fee of \$100.00 for each mining claim or mill site, for each of the assessment years beginning on September 1, 1992 and September 1, 1993, as required under Public Law 102-381 of October 5, 1992, 106 Stat. 1374, 1378-79, and intends to continue to hold such claims as authorized by the General Mining Law of 1872.

Name and Address of Client or Owner:

Chemstar Lime Company
P.O. Box 121874
Fort Worth, Texas 76121-1874

Dated this 16th day of August, 1993

Michael W. Bonnell
Michael W. Bonnell
Geotechnician for Chemical Lime Company

RECEIVED
B.L.H. AZ STATE OFFICE
Aug 19 1993
9:00 A.M.
PHOENIX, ARIZONA

Subscribed and sworn to before me
this 12 day of August, 1993

Kitty L. Bookout
Notary Public



RECORDER'S STAMP

9/3 # P 4 Rental
ENTERED IN COMPUTER

Exhibit "A"

Stardust Project
Sections 10 - 15, 23, & 24, Township 3 South, Range 15 East, G.&S.R.M.
Sections 18 & 19, Township 3 South, Range 16 East, G.&S.R.M.
Gila County, Arizona

Owner: Chemstar Lime Company
P.O. Box 121874
Fort Worth, Texas 76121-1874

<u>Claim Name</u>	<u>BLM Serial Number</u>
SDL 15 \}	AMC 318816 \}
SDL 16 \}	AMC 318817 \}
SDL 18 \}	AMC 318819 \}
SDL 19 \}	AMC 318820 \}
SDL 20 \}	AMC 318821 \}
SDL 28 /	AMC 318829 /
SDL 32 /	AMC 318833 /
SDL 40 \}	AMC 318841 \}
SDL 41 \}	AMC 318842 \}
SDL 43 /	AMC 318844 /
SDL 45 /	AMC 318846 /
SDL 56 /	AMC 318857 /
SDL 58 /	AMC 318859 /
SDL 60 /	AMC 318861 /
SDL 71 /	AMC 318872 /
SDL 72 /	AMC 318873 /
SDL 73 /	AMC 318874 /
SDL 74 /	AMC 318875 /
SDL 75 /	AMC 318876 /
SDL 89 /	AMC 318890 /
SDL 103 /	AMC 318904 /
SDL 114 /	AMC 318915 /
SDL 115 /	AMC 318916 /
SDL 116 /	AMC 318917 /
SDL 117 /	AMC 318918 /
SDL 118 /	AMC 318919 /
SDL 119 /	AMC 318920 /
SDL 129 /	AMC 318930 /
SDL 138 /	AMC 318939 /
SDL 139 /	AMC 318940 /
SDL 140 /	AMC 318941 /

9:00 A.M.
PHOENIX, ARIZONA

Aug 19 '93

RECEIVED
B.L.M. AZ STATE OFFICE

93 294 Rental
ENTERED IN COMPUTER
8/30/93 Skins

Form 1370-41
(March 1984)

UNITED STATES
PARTMENT OF THE INTERIOR
BUREAU OF LAND MANAGEMENT

RECEIPT AND ACCOUNTING ADVICE

No. 1901017⁰⁴

WG/AZ

08/19/93

Subject: CLAIM RENTAL FEE 1993 & 1994 (102)
CLAIM RENTAL FEE 1994 (29) ✓

2 34 13

23,300.00

Applicant: CHEMICAL MANAGEMENT CO. INC
BOX 121874
FORT WORTH TX. 76121-1874

SAME CK. # 13184
817-732-8164

Remitter:

Assignor:

LEASE MANAGEMENT DATA NEW UPDATE PAYMENT

ORIGINAL SERIAL NO.	ASG.	TYPE	ST.	CTY.	FUND SYMBOL	ACRES/UNITS	RATE
AMC 318816, ET AL							

AMOUNT	ANV. DATE	EXP. DATE	BILL CYC.	S/C	DISTRICT	NEXT BILL	MISC. DATA	U of M	ACTUAL UNITS

ASSIGNMENT SERIAL NO.	ASG.	TYPE	ST.	CTY.	FUND SYMBOL	ACRES/UNITS	RATE

AMOUNT	ANV. DATE	EXP. DATE	BILL CYC.	S/C	DISTRICT	NEXT BILL	MISC. DATA	U of M	ACTUAL UNITS

APPLY REMITTANCE

ACTION	FUND SYMBOL	CTY.	AMOUNT
FILING FEE			
RENTAL			
UNEARNED			
REFUND			
TOTAL			
AMOUNT DUE			

Remarks:

BY:

DATE:

- Lease in Escrow?
- KGS?
- Auto Escalates?
- Auto Renew?

- Of Interest?
- Operating Rights?
- Operator
- Bond Filed?

FOR MMS USE ONLY

BILLEE	FOREST REFUGE
NUMBER	
OCS SECTION	
CODE	

CASE FOLDER COPY

312579
312676

RECEIVED
B.L.M. AZ STATE OFFICE

JR
Yi

DEC 22 '92

9:00 A.M.
PHOENIX, ARIZONA

After Recording Return To:

Earl W. Abbott
3841 Amador Way
Reno, Nevada 89502

AFFIDAVIT OF PERFORMANCE OF ANNUAL LABOR

STATE OF NEVADA)
) ss.
County of Washoe)

Earl W. Abbott, being duly sworn, deposes and says that he is a citizen of the United States and more than eighteen years of age, resides at 3841 Amador Way, in Reno, Washoe County, Nevada, is personally acquainted with the unpatented placer mining claims listed below and located in Section 7, Township 24 South, Range 26 East, Cochise County, Arizona.

<u>Claim Name</u>	<u>Cochise County</u>		<u>BLM Serial Number</u>
	<u>Book</u>	<u>Page</u>	
Alison No. 1 Amended	9102	3762	AMC 312579 ✓ - 0
Nancie No. 1	9102	3763	AMC 312676 - -
Tracy No. 1	9102	3764	AMC 312677 - -
Meredith No. 1	9102	3765	AMC 312678 - -

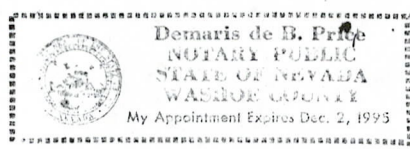
That between the 1st day of September, 1991, A.D. and 31st day of August, 1992, A.D., at least Four Hundred Dollars (\$400.00) worth of work and improvements were done and performed upon said group of contiguous claims, not including the location of said claims. Such work and improvements were made by and at the expense of Chemstar Lime Company, owner of said claims, for the purpose of complying with the laws of the United States pertaining to assessment or annual work, and Steve Bell, Quarry Superintendent was the person employed by the owner and who labored upon said group of claims, did said work and improvements, the same being as follows, to wit: Drilling, blasting, mining, and processing rock upon the Alison No. 1 claim for the benefit of all of the claims in the group.

Earl W. Abbott
Earl W. Abbott,
Agent for Chemstar Lime Company

Subscribed and sworn before me
this 14th day of December, 1992

Demaris de B. Price
Notary Public

*Incorrect letter was sent
1/20/92 SR
312676 - Meredith #1
312677 - Nancie #1
312678 - Susan #1
312679 - Tracy #1*



After Recording Return To:

Earl W. Abbott
 3841 Amador Way
 Reno, Nevada 89502

AFFIDAVIT OF PERFORMANCE OF ANNUAL LABOR

STATE OF NEVADA)
)ss.
 County of Washoe)

Earl W. Abbott, being duly sworn, deposes and says that he is a citizen of the United States and more than eighteen years of age, resides at 3841 Amador Way, in Reno, Washoe County, Nevada, is personally acquainted with the unpatented placer mining claims listed below and located in Section 12, Township 24 South, Range 25 East and Section 7, Township 24 South, Range 26 East, Cochise County, Arizona.

<u>Claim Name</u>	<u>Cochise County</u>		<u>BLM Serial Number</u>
	<u>Book</u>	<u>Page</u>	
Susan No. 1 ✓	9102	3766	AMC 312679 ✓
Lisa No. 1 ✓	9102	3767	AMC 312582 ✓
Howard Sidney No. 1 } ✓	9102	3768	AMC 312580 ✓
Howard Sidney No. 2 } ✓	9102	3769	AMC 312581 ✓

That between the 1st day of September, 1991, A.D. and 31st day of August, 1992, A.D., at least Four Hundred Dollars (\$400.00) worth of work and improvements were done and performed upon said group of contiguous claims, not including the location of said claims. Such work and improvements were made by and at the expense of Chemstar Lime Company, owner of said claims, for the purpose of complying with the laws of the United States pertaining to assessment or annual work, and Steve Bell, Quarry Superintendent was the person employed by the owner and who labored upon said group of claims, did said work and improvements, the same being as follows, to wit: Drilling, blasting, mining, and processing rock upon the Lisa No. 1 claim for the benefit of all of the claims in the group.

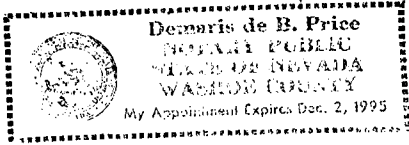
Earl W. Abbott

 Earl W. Abbott,
 Agent for Chemstar Lime Company

Subscribed and sworn before me this 14th day of December, 1992

William G. Price

 Notary Public



RECEIVED
 BLM, AZ STATE OFFICE
 Dec 22 '92
 9:00 A.M.
 PHOENIX, ARIZONA

EARL W. ABBOTT
Consulting Geologist

3841 Amador Way
Reno, Nevada 89502

Telephone
(702) 827-2324

December 23, 1992

Express Mail #GB058402212
U.S. Dept of the Interior
Bureau of Land Management
Arizona State Office
P.O. Box 16563
Phoenix, Arizona 85011
Attn: Tom Reitmeyer

Dear Mr. Reitmeyer,

Enclosed please find a check in the amount of \$5.00 to rectify the shortage in the amount sent with the Affidavits of Performance of Annual Labor sent on December 21, 1992.

Thank you for bringing the shortage to my attention. If there are any other problems with these filings, please call me.

Sincerely,


Earl W. Abbott

RECEIVED
B.L.M. AZ STATE OFFICE

DEC 24 '92

9:00 A.M.
PHOENIX, ARIZONA

EARL W. ABBOTT

Consulting Geologist

3841 Amador Way
Reno, Nevada 89502

Telephone
(702) 827-2324

December 20, 1992

Express Mail #GB058599618
U.S. Dept of the Interior
Bureau of Land Management
Arizona State Office
P.O. Box 16563
Phoenix, Arizona 85011

Dear Sir/Madam,


Enclosed please find the following Affidavits of Performance of Annual Labor and Notices of Intent to Hold:

<u>Claim Names</u>	<u>No. of Claims</u>
1) GCL 1-16	16
2) GCP 1-14	14
3) GCL 17-21	5
4) GCP 15-18	4
5) Howard Sidney No. 3 & 4, HS #5-8, LHP 1-3	8
6) LHL 1-4	4
7) Susan No. 1, Lisa No. 1, & Howard Sidney No. 1 & 2	4
8) Alison No. 1, Nancie No. 1, Tracy No. 1 Meredith No. 1	4
9) AC 1-144	144
10) SDL 1-153	<u>153</u>
Total	356

There is an original and one copy of each Affidavit (clipped together). Please stamp both documents and return the original of each Affidavit to me at the above address. I have included a check in the amount of \$1,780.00 to cover the cost of filing.

Thank you very much for your help.

Sincerely,


Earl W. Abbott

PHOENIX, ARIZONA
9:00 A.M.

RECEIVED
BLM, AZ STATE OFFICE
DEC 22 1992

EARL W. ABBOTT
Consulting Geologist

3841 Amador Way
Reno, Nevada 89502

Telephone
(702) 827-2324

December 20, 1992

Express Mail #GB058599618
U.S. Dept of the Interior
Bureau of Land Management
Arizona State Office
P.O. Box 16563
Phoenix, Arizona 85011

Dear Sir/Madam,

Enclosed please find the following Affidavits of Performance of Annual Labor and Notices of Intent to Hold:

<u>Claim Names</u>	<u>No. of Claims</u>
1) GCL 1-16 ✓	16 ✓
2) GCP 1-14 ✓	14 ✓
3) GCL 17-21 ✓	5 ✓
4) GCP 15-18 ✓	4 ✓
5) Howard Sidney No. 3 & 4, HS #5-8, LHP 1-3 ✓	8-9 ✓
6) LHL 1-4 ✓	4 ✓
7) Susan No. 1, Lisa No. 1, & Howard Sidney No. 1 & 2 ✓	4 ✓
8) Alison No. 1, Nancie No. 1, Tracy No. 1 Meredith No. 1 ✓	4 ✓
9) AC 1-144 ✓	144 ✓
10) SDL 1-153 ✓	153 ✓
Total	356 357

There is an original and one copy of each Affidavit (clipped together). Please stamp both documents and return the original of each Affidavit to me at the above address. I have included a check in the amount of \$1,780.00 to cover the cost of filing.

Thank you very much for your help.

Sincerely,

Earl W. Abbott
Earl W. Abbott

PHOENIX, ARIZONA
9:00 A.M.

RECEIVED
B.L.M. AZ STATE OFFICE
DEC 22 1992

UNITED STATES
DEPARTMENT OF THE INTERIOR
BUREAU OF LAND MANAGEMENT

RECEIPT AND ACCOUNTING ADVICE

NO. 1906026 04

WB/AZ

12/28/92

Subject: ADDITIONAL MONIES REQUESTED
AFFIDAVITS OF ASSESSMENT WORK

(1) *NOT*
(total -357)

1 12

5.00

Applicant: CHEMICAL MANAGEMENT CO INC
BX 121874
FORT WORTH TEXAS 76121-1874

Remitter: EARL W ABBOTT
3841 AMADOR WAY
RENO NV 89502
702-827-2324 sk# 2746

OK ej

Assignor:

LEASE MANAGEMENT DATA									
<input type="checkbox"/> NEW <input type="checkbox"/> UPDATE <input type="checkbox"/> PAYMENT									
ORIGINAL SERIAL NO.	ASG.	TYPE	ST.	CTY.	FUND SYMBOL			ACRES/UNITS	RATE
AMC 312579, ET AL									
AMOUNT	ANV. DATE	EXP. DATE	BILL CYC.	S/C	DISTRICT	NEXT BILL	MISC. DATA	U of M	ACTUAL UNITS
ASSIGNMENT SERIAL NO.	ASG.	TYPE	ST.	CTY.	FUND SYMBOL			ACRES/UNITS	RATE
AMOUNT	ANV. DATE	EXP. DATE	BILL CYC.	S/C	DISTRICT	NEXT BILL	MISC. DATA	U of M	ACTUAL UNITS

APPLY REMITTANCE			
ACTION	FUND SYMBOL	CTY.	AMOUNT
FILING FEE			
RENTAL			
UNEARNED			
REFUND			
TOTAL			
AMOUNT DUE			

Remarks: *10/1/92*

BY: _____ DATE: _____

Lease in Escrow?
 KGS? Of Interest?
 Auto Escalates? Operating Rights?
 Auto Renew? Operator
 Bond Filed?

FOR MMS USE ONLY		
BILLEE	NUMBER	FOREST REFUGE
OCS SECTION		
CODE		

UNITED STATES
DEPARTMENT OF THE INTERIOR
BUREAU OF LAND MANAGEMENT

RECEIPT AND ACCOUNTING ADVICE

NO. 1905879⁰⁴
12/22/92

WG/AZ

1,780.00

Subject: AFFIDAVITS OF ASSESSMENT WORK (60)
NOTICE OF INTENT (286)

Applicant: CHEMICAL MANAGEMENT CO INC
BX 121874
FORT WORTH TEXAS 76121-1874

MCI
(total -357)

OK ej

SAME CK #
11404
Remitter: 817-732-8164

Assignor:

LEASE MANAGEMENT DATA NEW UPDATE PAYMENT

ORIGINAL SERIAL NO.	ASG.	TYPE	ST.	CTY.	FUND SYMBOL	ACRES/UNITS	RATE
AMC 312579, ET AL							

AMOUNT	ANV. DATE	EXP. DATE	BILL CYC.	S/C	DISTRICT	NEXT BILL	MISC. DATA	U of M	ACTUAL UNITS

ASSIGNMENT SERIAL NO.	ASG.	TYPE	ST.	CTY.	FUND SYMBOL	ACRES/UNITS	RATE

AMOUNT	ANV. DATE	EXP. DATE	BILL CYC.	S/C	DISTRICT	NEXT BILL	MISC. DATA	U of M	ACTUAL UNITS

APPLY REMITTANCE

ACTION	FUND SYMBOL	CTY.	AMOUNT
FILING FEE			
RENTAL			
UNEARNED			
REFUND			
TOTAL			
AMOUNT DUE			

Remarks:

ACK - CJ

BY: _____ DATE: _____

- Lease in Escrow?
- KGS? Of Interest?
- Auto Escalates? Operating Rights?
- Auto Renew? Operator
- Bond Filed?

FOR MMS USE ONLY	
BILLEE NUMBER	FOREST REFUGE
OCS SECTION CODE	

DEC 12 1991 5 4PM P 2

AFTER RECORDING RETURN TO:
STANLEY T. KRUKOWSKI
CHEMSTAR LIME COMPANY
BMI COMPLEX, P.O. BOX 127
HENDERSON, NV 89015

302812
312579
312676
299902
295242
SR
Kj

AFFIDAVIT OF ANNUAL ASSESSMENT WORK

STATE OF NEVADA

ss.

COUNTY OF CLARK

I, Stanley T. Krukowski, on behalf of Chemstar Lime Company, do hereby certify the following:

I. That, as required and authorized by 30 U.S.C. Sec. 28, A.R.S. Sec. 27-208 and C.F.R. Secs. 3833.2-1 (b) and 3833.2-2, labor was performed, improvements were made, or expenditures for labor or improvements were made having a value in excess of One Thousand Eight Hundred Dollars (U.S. \$1,800.00) on the contiguous unpatented Mining Claims listed in Exhibit "A" and situated in Sections 1 and 12, Township 24 South, Range 25 East and Sections 6 and 7, Township 24 South, Range 26 East, Cochise County, Arizona.

II. That such expenditures, work, or improvements were made in the amount of at least One Hundred Dollars per claim, by or at the expense of Chemstar Lime Company, whose current mailing address is BMI Complex, P.O. Box 127, Henderson, Nevada 89015, for the assessment year ending September 1, 1991.

III. That such labor or improvements were performed or supervised by Mike Eliassen, Plant Manager, Chemstar Lime Company, Route 1, Box 110, Douglas, Arizona 85607 on behalf of Chemstar Lime Company, BMI Complex, P.O. Box 127, Henderson, Nevada 89015.

IV. That said labor and improvements consisted of drilling, blasting, mining and processing rock. Such work was performed on unpatented mining claims LHP1 through LHP3, HS 3 and 4, Lisa No. 1, Susan No. 1, Meredith No. 1, Tracy No. 1, Nanci No. 1 and Alison No. 1 amended for the benefit of the group of contiguous mining claims listed in Exhibit "A" facilitating the development of the claims as a mine and the extraction of ore therefrom.

V. That each claim herein described is held and claimed by the owner for the valuable minerals contained therein, and the owner intends to continue development of each such claim, and that, as authorized and permitted by 43 U.S.C. Sec. 1744 (a), A.R.S. Sec. 27-208, and 43 C.F.R. Secs. 3833.2-1(b), 3833.2-3(a), and for each mining claim described above, NOTICE OF INTENTION TO HOLD THE MINING CLAIM is hereby given, and that, without reference to the performance of labor and making of improvements annually or the filing of this Affidavit as evidence thereof, the owner intends to hold and develop each such claim as authorized by the General Mining Law of 1872, as amended. 30 U.S.C. Secs. 22 et. seq.

Stanley T. Krukowski

Stanley T. Krukowski
Geologist for Chemstar Lime Company

RECEIVED
BLM-NV STATE OFFICE
DEC 23 '91
907 4010004
PHOENIX, ARIZONA

Subscribed and sworn before me
this 9th day of December, 1991.

Cathleen E. Harris
Notary Public




EXHIBIT "A"

MINING CLAIM

AMC #

Alison No. 1 Amended ✓
 Nanci No. 1
 Tracy No. 1
 Meredith No. 1
 Susan No. 1
 Lisa No. 1 ✓
 Howard Sidney No. 1 }
 Howard Sidney No. 2 }
 HS #3 }
 HS #4 }
 HS #5 }
 HS #6 }
 HS #7 }
 HS #8 }
 LHP -1 }
 LHP -2 }
 LHP -3 }

312579 ✓
~~312676~~ : 312677
~~312677~~ : 312679
~~312678~~ : 312676
~~312679~~ : 312678
 312582 ✓
 312580 ✓
 312581 ✓
 299902 ✓
 299903 ✓
 295242 ✓
 295243 ✓
 295244 ✓
 295245 ✓
 302812 ✓
 302813 ✓
 302814 ✓

312676 - Tracy No. 1
 312677 - Tracy #1
 312678 - Susan #1
 312679 - Lisa #1

RECEIVED
 D.L.R. AZ STATE OFFICE
 DEC 23 '91
 9:00 AM
 PHOENIX, ARIZONA



FEE # 911225068
 OFFICIAL RECORDS
 COCHISE COUNTY
 DATE 12/12/91 HOUR 4

REQUEST OF
 CHEMSTAR LIME CO
 CHRISTINE RHODES-RECORDER
 FEE : 15.00 PAGES : 2

911225068
 CHEMSTAR LIME CO
 BOX 127
 HENDERSON , NV. 89015

911225068

DEC 12 1991
5 X
RECEIVED
BLM STATE OFFICE
DEC 23 1991
PHOENIX, ARIZONA

AFTER RECORDING RETURN TO:
STANLEY T. KRUKOWSKI
CHEMSTAR LIME COMPANY
BMI COMPLEX, P.O. BOX 127
HENDERSON, NV 89015

AFFIDAVIT OF ANNUAL ASSESSMENT WORK

STATE OF NEVADA

SS.

COUNTY OF CLARK

I, Stanley T. Krukowski, on behalf of Chemstar Lime Company, do hereby certify the following:

I. That, as required and authorized by 30 U.S.C. Sec. 28, A.R.S. Sec. 27-208 and C.F.R. Secs. 3833.2-1 (b) and 3833.2-2, labor was performed, improvements were made, or expenditures for labor or improvements were made having a value in excess of One Thousand Six Hundred Dollars (U.S. \$1,600.00) on the contiguous unpatented GCP Placer Claims listed in Exhibit "A" and situated in Sections 33 and 34, Township 23 South, Range 25 East, Cochise County, Arizona.

II. That such expenditures, work, or improvements were made in the amount of at least One Hundred Dollars per claim, by or at the expense of Chemstar Lime Company, whose current mailing address is BMI Complex, P.O. Box 127, Henderson, Nevada 89015, for the assessment year ending September 1, 1991.

III. That such labor or improvements were performed or supervised by Steve Bell, Chemstar Lime Company, Route 1, Box 110, Douglas, Arizona 85607 on behalf of Chemstar Lime Company, BMI Complex, P.O. Box 127, Henderson, Nevada 89015.

IV. That said labor and improvements consisted of a drilling program and related activities performed on placer claims GCP 1 through GCP 4, GCP 9, GCP 12 and 13, for the benefit of the group facilitating the development of the claims as a mine and the extraction of ore therefrom.

V. That each claim herein described is held and claimed by the owner for the valuable minerals contained therein, and the owner intends to continue development of each such claim, and that, as authorized and permitted by 43 U.S.C. Sec. 1744 (a), A.R.S. Sec. 27-208, and 43 C.F.R. Secs. 3833.2-1(b), 3833.2-3(a), and for each mining claim described above, NOTICE OF INTENTION TO HOLD THE MINING CLAIM is hereby given, and that, without reference to the performance of labor and making of improvements annually or the filing of this Affidavit as evidence thereof, the owner intends to hold and develop each such claim as authorized by the General Mining Law of 1872, as amended. 30 U.S.C. Secs. 22 et. seq.

Stanley T. Krukowski
Stanley T. Krukowski
Geologist for Chemstar Lime Company

Subscribed and sworn before me
this 9th day of December, 1991.

Cathleen E. Harris
Notary Public




EXHIBIT "A"

MINING CLAIM

AMC #

GCP -1	302815
GCP -2	302816
GCP -3	302817
GCP -4	302818
GCP -5	302819
GCP -6	302820
GCP -7	302821
GCP -8	302822
GCP -9	302823
GCP-10	302824
GCP-11	302825
GCP-12	302826
GCP-13	302827
GCP-14	302828

RECEIVED
 BLMAZ SITE OFFICE
 DEC 23 '91
 STATE ENGINEER
 PHOENIX, ARIZONA



FEE # 911225065
 OFFICIAL RECORDS
 COCHISE COUNTY
 DATE 12/12/91 HOUR 4

REQUEST OF
 CHEMSTAR LIME CO
 CHRISTINE RHODES-RECORDER
 FEE : 15.00 PAGES : 2

911225065
 CHEMSTAR LIME CO
 BOX 127
 HENDERSON , NV. 89015

AFTER RECORDING RETURN TO:
STANLEY T. KRUKOWSKI
CHEMSTAR LIME COMPANY
BMI COMPLEX, P.O. BOX 127
HENDERSON, NV 89015

AFFIDAVIT OF ANNUAL ASSESSMENT WORK

STATE OF NEVADA

ss.

COUNTY OF CLARK

I, Stanley T. Krukowski, on behalf of Chemstar Lime Company, do hereby certify the following:

I. That, as required and authorized by 30 U.S.C. Sec. 28, A.R.S. Sec. 27-208 and C.F.R. Secs. 3833.2-1 (b) and 3833.2-2, labor was performed, improvements were made, or expenditures for labor or improvements were made having a value in excess of Five Hundred Dollars (U.S. \$500.00) on the contiguous unpatented GCP Placer Claims listed in Exhibit "A" and situated in Section 3, Township 24 South, Range 25 East, Cochise County, Arizona.

II. That such expenditures, work, or improvements were made in the amount of at least One Hundred Dollars per claim, by or at the expense of Chemstar Lime Company, whose current mailing address is BMI Complex, P.O. Box 127, Henderson, Nevada 89015, for the assessment year ending September 1, 1991.

III. That such labor or improvements were performed or supervised by Steve Bell, Chemstar Lime Company, Route 1, Box 110, Douglas, Arizona 85607 on behalf of Chemstar Lime Company, BMI Complex, P.O. Box 127, Henderson, Nevada 89015.

IV. That said labor and improvements consisted of a drilling program and related activities performed on placer claims GCP 15 and GCP 18 for the benefit of the group facilitating the development of the claims as a mine and the extraction of ore therefrom.

V. That each claim herein described is held and claimed by the owner for the valuable minerals contained therein, and the owner intends to continue development of each such claim, and that, as authorized and permitted by 43 U.S.C. Sec. 1744 (a), A.R.S. Sec. 27-208, and 43 C.F.R. Secs. 3833.2-1(b), 3833.2-3(a), and for each mining claim described above, NOTICE OF INTENTION TO HOLD THE MINING CLAIM is hereby given, and that, without reference to the performance of labor and making of improvements annually or the filing of this Affidavit as evidence thereof, the owner intends to hold and develop each such claim as authorized by the General Mining Law of 1872, as amended. 30 U.S.C. Secs. 22 et. seq.

Stanley T. Krukowski

Stanley T. Krukowski
Geologist for Chemstar Lime Company

RECEIVED
BLM/AZ STATE OFFICE
DEC 23 '91
900 AMHERST
PHOENIX, ARIZONA

Subscribed and sworn before me
this 9th day of December, 1991.

Cathleen E. Harris
Notary Public




EXHIBIT "A"

MINING CLAIM

AMC #

GCP -15)
GCP -16)
GCP -17)
GCP -18)

302829)
302830)
302831)
302832 .

RECEIVED
BLM AZ STATE OFFICE
Dec 23 '91
SVC PHOENIX ARIZONA



FEE # 911225067
OFFICIAL RECORDS
COCHISE COUNTY
DATE 12/12/91 HOUR 4

REQUEST OF
CHEMSTAR LIME CO
CHRISTINE RHODES-RECORDER
FEE : 15.00 PAGES : 2

911225067
CHEMSTAR LIME CO
BOX 127
HENDERSON , NV. 89015

911225067

AFTER RECORDING RETURN TO:
STANLEY T. KRUKOWSKI
CHEMSTAR LIME COMPANY
BMI COMPLEX, P.O. BOX 127
HENDERSON, NV 89015

AFFIDAVIT OF ANNUAL ASSESSMENT WORK

STATE OF NEVADA

SS.

COUNTY OF CLARK

I, Stanley T. Krukowski, on behalf of Chemstar Lime Company, do hereby certify the following:

I. That, as required and authorized by 30 U.S.C. Sec. 28, A.R.S. Sec. 27-208 and C.F.R. Secs. 3833.2-1 (b) and 3833.2-2, labor was performed, improvements were made, or expenditures for labor or improvements were made having a value in excess of One Thousand Eight Hundred Dollars (U.S. \$1,800.00) on the contiguous unpatented Mining Claims listed in Exhibit "A" and situated in Sections 1 and 12, Township 24 South, Range 25 East and Sections 6 and 7, Township 24 South, Range 26 East, Cochise County, Arizona.

II. That such expenditures, work, or improvements were made in the amount of at least One Hundred Dollars per claim, by or at the expense of Chemstar Lime Company, whose current mailing address is BMI Complex, P.O. Box 127, Henderson, Nevada 89015, for the assessment year ending September 1, 1991.

III. That such labor or improvements were performed or supervised by Mike Eliassen, Plant Manager, Chemstar Lime Company, Route 1, Box 110, Douglas, Arizona 85607 on behalf of Chemstar Lime Company, BMI Complex, P.O. Box 127, Henderson, Nevada 89015.

IV. That said labor and improvements consisted of drilling, blasting, mining and processing rock. Such work was performed on unpatented mining claims LHL 1 through LHL 4, HS 3 and 4, Lisa No. 1, Susan No. 1, Meredith No. 1, Tracy No. 1, Nanci No. 1 and Alison No. 1 amended for the benefit of the group of contiguous unpatented mining claims listed in Exhibit "A" facilitating the development of the claims as a mine and the extraction of ore therefrom.

V. That each claim herein described is held and claimed by the owner for the valuable minerals contained therein, and the owner intends to continue development of each such claim, and that, as authorized and permitted by 43 U.S.C. Sec. 1744 (a), A.R.S. Sec. 27-208, and 43 C.F.R. Secs. 3833.2-1(b), 3833.2-3(a), and for each mining claim described above, NOTICE OF INTENTION TO HOLD THE MINING CLAIM is hereby given, and that, without reference to the performance of labor and making of improvements annually or the filing of this Affidavit as evidence thereof, the owner intends to hold and develop each such claim as authorized by the General Mining Law of 1872, as amended. 30 U.S.C. Secs. 22 et. seq.

Stanley T. Krukowski

Stanley T. Krukowski
Geologist for Chemstar Lime Company

REC'D
COUNTY OF CLARK
CLERK'S OFFICE

DEC 23 '91

RECEIVED
BLM, AZ STATE OFFICE

Subscribed and sworn before me
this 9th day of December, 1991.

Cathleen E. Harris
Notary Public




EXHIBIT "A"

MINING CLAIM

AMC #

- ✓ Alison No. 1 Amended
- ✓ Nanci No. 1
- ✓ Tracy No. 1
- ✓ Meredith No. 1
- ✓ Susan No. 1
- ✓ Lisa No. 1
- ✓ Howard Sidney No. 1
- ✓ Howard Sidney No. 2
- ✓ HS #3
- ✓ HS #4
- ✓ HS #5
- ✓ HS #6
- ✓ HS #7
- ✓ HS #8
- LHL -1 Amended
- LHL -2
- LHL -3
- LHL -4

- 312579
- 312676
- 312677
- 312678
- 312679
- 312582
- 312580
- 312581
- 299902
- 299903
- 295242
- 295243
- 295244
- 295245
- 302833
- 203834
- 302835
- 302836

duplicate

PHOENIX, ARIZONA

Dec 23 '91

RECEIVED
BLM, AZ STATE OFFICE



FEE # 911225069
 OFFICIAL RECORDS
 COCHISE COUNTY
 DATE 12/12/91 HOUR 4

REQUEST OF
 CHEMSTAR LIME CO
 CHRISTINE RHODES-RECORDER
 FEE : 15.00 PAGES : 2

911225069
 CHEMSTAR LIME CO
 BOX 127
 HENDERSON , NV. 89015

911225069

AFTER RECORDING RETURN TO:

STANLEY T. KRUKOWSKI
CHEMSTAR LIME COMPANY
BMI COMPLEX, P.O. BOX 127
HENDERSON, NV 89015

AFFIDAVIT OF ANNUAL ASSESSMENT WORK

STATE OF NEVADA

COUNTY OF CLARK

DEC 16 10 54 AM '91
RECEIVED
B.L.M. STATE OFFICE
DEC 23 '91
302812
312579
312676
299902
SS. 295242
SR

I, Stanley T. Krukowski, on behalf of Chemstar Lime Company, do hereby certify the following:

I. That, as required and authorized by 30 U.S.C. Sec. 28, A.R.S. Sec. 27-208 and C.F.R. Secs. 3833.2-1 (b) and 3833.2-2, labor was performed, improvements were made, or expenditures for labor or improvements were made having a value in excess of One Thousand Six Hundred Dollars (U.S. \$1,600.00) on the contiguous unpatented GCL Lode Claims listed in Exhibit "A" and situated in Sections 33 and 34, Township 23 South, Range 25 East, Cochise County, Arizona.

II. That such expenditures, work, or improvements were made in the amount of at least One Hundred Dollars per claim, by or at the expense of Chemstar Lime Company, whose current mailing address is BMI Complex, P.O. Box 127, Henderson, Nevada 89015, for the assessment year ending September 1, 1991.

III. That such labor or improvements were performed or supervised by Steve Bell, Chemstar Lime Company, Route 1, Box 110, Douglas, Arizona 85607 on behalf of Chemstar Lime Company, BMI Complex, P.O. Box 127, Henderson, Nevada 89015.

IV. That said labor and improvements consisted of a drilling program and related activities performed on lode claims GCL 1 through GCL 4, GCL 10 and GCL 11, and GCL 14 and GCL 15 for the benefit of the group facilitating the development of the claims as a mine and the extraction of ore therefrom.

V. That each claim herein described is held and claimed by the owner for the valuable minerals contained therein, and the owner intends to continue development of each such claim, and that, as authorized and permitted by 43 U.S.C. Sec. 1744 (a), A.R.S. Sec. 27-208, and 43 C.F.R. Secs. 3833.2-1(b), 3833.2-3(a), and for each mining claim described above, NOTICE OF INTENTION TO HOLD THE MINING CLAIM is hereby given, and that, without reference to the performance of labor and making of improvements annually or the filing of this Affidavit as evidence thereof, the owner intends to hold and develop each such claim as authorized by the General Mining Law of 1872, as amended. 30 U.S.C. Secs. 22 et. seq.

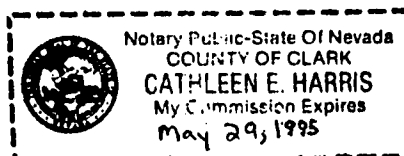
Stanley T. Krukowski

Stanley T. Krukowski
Geologist for Chemstar Lime Company

Subscribed and sworn before me
this 9th day of December, 1991.

Cathleen E. Harris

Notary Public



911225064

EXHIBIT "A"

MINING CLAIM

AMC #

GCL -1)
 GCL -2)
 GCL -3)
 GCL -4)
 GCL -5)
 GCL -6)
 GCL -7)
 GCL -8)
 GCL -9)
 GCL-10)
 GCL-11)
 GCL-12)
 GCL-13)
 GCL-14)
 GCL-15)
 GCL-16)

302837
 302838
 302839
 302840
 302841
 302842
 302843
 302844
 302845
 302846
 302847
 302848
 302849
 302850
 302851
 302852

RECEIVED
 B.L.M. STATE OFFICE
 DEC 23 1991
 PHOENIX, ARIZONA



FEE # 911225064
 OFFICIAL RECORDS
 COCHISE COUNTY
 DATE HOUR
 12/12/91 4

REQUEST OF
 CHEMSTAR LIME CO
 CHRISTINE RHODES-RECORDER
 FEE : 15.00 PAGES : 2

AFTER RECORDING RETURN TO:

STANLEY T. KRUKOWSKI
CHEMSTAR LIME COMPANY
BMI COMPLEX, P.O. BOX 127
HENDERSON, NV 89015

AFFIDAVIT OF ANNUAL ASSESSMENT WORK

STATE OF NEVADA

SS.

COUNTY OF CLARK

I, Stanley T. Krukowski, on behalf of Chemstar Lime Company, do hereby certify the following:

I. That, as required and authorized by 30 U.S.C. Sec. 28, A.R.S. Sec. 27-208 and C.F.R. Secs. 3833.2-1 (b) and 3833.2-2, labor was performed, improvements were made, or expenditures for labor or improvements were made having a value in excess of Five Hundred Dollars (U.S. \$500.00) on the contiguous unpatented GCL Lode Claims listed in Exhibit "A" and situated in Section 3, Township 24 South, Range 25 East, Cochise County, Arizona.

II. That such expenditures, work, or improvements were made in the amount of at least One Hundred Dollars per claim, by or at the expense of Chemstar Lime Company, whose current mailing address is BMI Complex, P.O. Box 127, Henderson, Nevada 89015, for the assessment year ending September 1, 1991.

III. That such labor or improvements were performed or supervised by Steve Bell, Chemstar Lime Company, Route 1, Box 110, Douglas, Arizona 85607 on behalf of Chemstar Lime Company, BMI Complex, P.O. Box 127, Henderson, Nevada 89015.

IV. That said labor and improvements consisted of a drilling program and related activities performed on lode claims GCL 17 and GCL 21 for the benefit of the group facilitating the development of the claims as a mine and the extraction of ore therefrom.

V. That each claim herein described is held and claimed by the owner for the valuable minerals contained therein, and the owner intends to continue development of each such claim, and that, as authorized and permitted by 43 U.S.C. Sec. 1744 (a), A.R.S. Sec. 27-208, and 43 C.F.R. Secs. 3833.2-1(b), 3833.2-3(a), and for each mining claim described above, NOTICE OF INTENTION TO HOLD THE MINING CLAIM is hereby given, and that, without reference to the performance of labor and making of improvements annually or the filing of this Affidavit as evidence thereof, the owner intends to hold and develop each such claim as authorized by the General Mining Law of 1872, as amended. 30 U.S.C. Secs. 22 et. seq.

Stanley T. Krukowski

Stanley T. Krukowski
Geologist for Chemstar Lime Company

9003
PHOENIX, ARIZONA

Dec 23 '91

RECEIVED
BLM AZ STATE OFFICE

Subscribed and sworn before me
this 9th day of December, 1991.

Cathleen E. Harris
Notary Public




EXHIBIT "A"

MINING CLAIM

AMC #

GCL -17 }
GCL -18 }
GCL -19 }
GCL -20 }
GCL -21 }

302853 }
302854 }
302855 }
302856 }
302857 }

RECEIVED
B.L.H. AZ STATE OFFICE
Dec 23 '91
9102170 AMERICAN



FEE # 911225066
OFFICIAL RECORDS
COCHISE COUNTY
DATE 12/12/91 HOUR 4

REQUEST OF
CHEMSTAR LIME CO
CHRISTINE RHODES-RECORDER
FEE : 15.00 PAGES : 2

911225066
CHEMSTAR LIME CO
BOX 127
HENDERSON , NV. 89015

911225066

CHEMSTAR LIME

CHEMSTAR, Inc.
P.O. Box 127
BMI Complex
Henderson, NV 89015
702-565-3833 FAX 702-565-7473

December 20, 1991

Bureau of Land Management
Arizona State Office
3707 North 7th Street
Public Room, Third Floor
Phoenix, Arizona 85014

RECEIVED
BUREAU OF LAND MANAGEMENT
ARIZONA STATE OFFICE
DEC 23 1991

Attention: Chief, Lands and Minerals Offices

Re: Affidavit of Annual Assessment Work

Enclosed please find our check in the amount of \$370.00 to cover the cost to record the enclosed Affidavits of Annual Assessment. There is a total of 74 claims.

Please return the recorded copies to our office at the address listed on the documents.

If there are any questions please contact me at (702) 565-3833. Thank you for your assistance.

Sincerely,



Pamela S. Villareal
CHEMSTAR LIME COMPANY

Enclosures

cc: file

Form 1370-41
(March 1984)

UNITED STATES
DEPARTMENT OF THE INTERIOR
BUREAU OF LAND MANAGEMENT

RECEIPT AND ACCOUNTING ADVICE

NO. 1718483

SM/AZ 12/24/91

Subject: AFFIDAVITS OF ASSESSMENT WORK (60) 2 11 12 300.00
2 11 00 70.00

Applicant:
CHEMSTAR INC.
BMI COMPLEX
P. O. BOX 127
HENDERSON, NV 89015

SAME - CK #1832
Remitter: 565-3833

Assignor:

LEASE MANAGEMENT DATA NEW UPDATE PAYMENT

ORIGINAL SERIAL NO.	ASG.	TYPE	ST.	CTY.	FUND SYMBOL			ACRES/UNITS	RATE
AMC 302837, ET AL									
AMOUNT	ANV. DATE	EXP. DATE	BILL CYC.	S/C	DISTRICT	NEXT BILL	MISC. DATA	U of M	ACTUAL UNITS
ASSIGNMENT SERIAL NO.	ASG.	TYPE	ST.	CTY.	FUND SYMBOL			ACRES/UNITS	RATE
AMOUNT	ANV. DATE	EXP. DATE	BILL CYC.	S/C	DISTRICT	NEXT BILL	MISC. DATA	U of M	ACTUAL UNITS

APPLY REMITTANCE

ACTION	FUND SYMBOL	CTY.	AMOUNT
FILING FEE			
RENTAL			
UNEARNED			
REFUND			70.00
TOTAL			
AMOUNT DUE			

Remarks:

*Overpayment
Duplicates*

ACK. sqm

BY: *Tom Rutenyer*

DATE: 12-26-91

FOR MMS USE ONLY

BILLEE	FOREST REFUGE
NUMBER	
OCS SECTION	
CODE	

CASE FOLDER COPY

NOTICE!!

These documents have been scanned!

Do not place un-scanned documents beneath this notice!

Do not remove this notice from this file!

GPO Jacket No. 560-102
Print Order 61540
Rise Business Services, LLC
Job=AZ15 7/29/2019




Box Number= AZ15189



Claim Begin-End: AMC312579-AMC312582

5 Miscellaneous



AZ15189-5

AMC311330-AMC312984

CHEMICAL LIME

TECHNICAL DEVELOPMENT CENTER
P.O. Box 121874
Fort Worth, TX 76121-1874
3732 Hulen Street
Fort Worth, TX 76107-6816
817-732-8164 FAX 817-732-8144

295242
299903
302833
312579
312676
325951

June 21, 1993

Tom Reitmyer
Bureau of Land Management
P. O. Box 16563
Phoenix, AZ 85011

Dear Mr. Reitmyer,

Enclosed you will find a list of the claims that need to be amended with a change of company name. We have previously sent to you the documentation of the company name change from Chemstar, Inc. to Chemstar Lime Company.

Also, please find our check for \$105.00 to cover the \$5.00 per claim amendment fee.

If you need any additional information please contact me at the above number.

Sincerely,

Keith Vickers

Keith Vickers
Geologist

(See 295242 For Complete Package)

295242-295245
299903
302833-302836
312579-312581
312676, 312677, 312679
325951-325956

ENTERED IN COMPUTER
42

PHOENIX, ARIZONA

JUN 23 '93

RECEIVED
B.L.M. AZ STATE OFFICE

Claims for Chemstar Lime Company	
Claim Name	AMC #
L H L - 1 Amended	302833 -
L H L - 2	302834 -
L H L - 3	302835 -
L H L - 4	302836 -
Howard Sydney #1	312580 -
Howard Sydney #2	312581 -
Howard Sydney #4	299903 ✓
HS #5	295242 -
HS #6	295243 -
HS #7	295244 -
HS #8	295245 -
HS #9	325955 -
HS #10	325956 -
Alison #1	312579 -
Nancie #1	312677 ✓
Tracy #1	312679 -
Susan #2	325951 -
Susan #3	325952 -
Susan #4	325953 -
Susan #5	325954 -
Meredith #1	312676 ✓

9403 7-97
 PHOENIX, ARIZONA

JUN 23 '93

RECEIVED
 91 M. AZ STATE OFFICE

NOTICE!!

These documents have been scanned!

Do not place un-scanned documents beneath this notice!

Do not remove this notice from this file!

GPO Jacket No. 560-102
Print Order 61540
Rise Business Services, LLC
Job=AZ15 7/29/2019



Box Number= AZ15189



Claim Begin-End: AMC312579-AMC312582

6 Location Notices-Amendments and Supporting Documents



AZ15189-5

AMC311330-AMC312984

MINING CLAIMS MILL OR TUNNEL SITES
STATUS REPORT

* Lead Serial No. A MC 312579

* Township(s) 24S 24S

* Lode Claims _____

* Range(s) 26E 25E

Placer Claims 4

* Section(s) 7 12

Association Placers _____

Not Enough Locators _____

* General Jurisdiction of:

Mill Sites _____

BLM National Forest _____

Tunnel Sites _____

* Code 669
STATUS CHECKED: MTP ORCA BY DR

* Relocations _____

* PRIVATE/STATE Surface (Code 880 _____)

* Timely Filed yes

* Fee: Correct _____

* Claims Partially Void: Fee _____ Withdrawn _____

4 Location Shortage 40.00

Notices Overage _____

Returned

Refund
Authorized _____

* Claims Void: Fee _____ Withdrawn _____

* Over-the-Counter _____

Mail

Wilderness Area _____



RECEIVED
B.L.M. AZ STATE OFFICE

MAR 15 '91

9:00 A.M.
PHOENIX, ARIZONA

CHEMSTAR, Inc.
Rt 1, Box 110
Douglas, AZ 85607
602-364-2429 FAX 602-364-2706

March 13, 1991

United States Dept. of Interior
Bureau of Land Management
P. O. Box 16563
Phoenix, Az. 85011

Enclosed you will find copies of the Notice of Mining Location - Placer Claims on the following claims plus a check for \$40.00 to cover the recording fee.

<u>CLAIM NAME</u>	<u>COCHISE CTY.</u>	<u>AMC NO.</u>
Alison #1	910203762	
Nancie #1	910203763	
Tracy #1	910203764	
Meredith #1	919293765	
Susan #1	910203766	
Lisa #1	910203767	
Howard Sidney #1	910203768	
Howard Sidney #2	910203769	

Your assistance in this matter would be greatly appreciated.

Sincerely,

Mike Eliassen
Plant Manager

ME:ko

RECEIVED
B.L.M. AZ STATE OFFICE

FEB 27 1991 12 AM E
5- 1

MAR 15 '91

Notice of Mining Location
PLACER CLAIM

TO ALL WHOM IT MAY CONCERN:

This Placer Mining Claim, the name of which is the ALISON #1

Placer Mining Claim, situate on lands belonging to the United States of America, and being a form of valuable mineral deposit other than in veins or lodes of quartz was entered

upon and located for the purpose of exploration and purchase by _____

CHEMSTAR, INC. Douglas Plant, Rt. 1, Box 110, DOUGLAS, Az 85607

a US Corporation,

(Locator must insert either "a citizen of the United States" or "who has declared his intention to become a citizen of the United States")
the undersigned, on the 20th day of FEBRUARY, 1991

I claim 20 acres thereof, and have marked the same on the ground as follows: Beginning at THE SE CORNER OF THIS CLAIM

(If the land be surveyed land, make the starting point a corner of a rectilinear subdivision of such survey)

BEING THE N 1/2 SE 1/4 NE 1/4 Section 7, T24S, R26E G&SRM.

at a POST (post, stone or other monument) where this notice is posted;

thence WEST 1320 feet to a POST

, thence NORTH 660 feet to a

POST, thence EAST 1320 feet to a

POST, thence SOUTH 660

feet to the place of beginning, containing 20 acres, all in

BISBEE

Mining District, in the County of COCHISE, in the State of Arizona,

about 1/4 Mile in a SOUTHERLY direction from

THE DOUGLAS DIV. LIME PLANT OF CHEMSTAR, INC.

All done under the provisions of Chapter Six of Title XXXII, of the Revised Statutes of the United States [30 U.S.C.A. §21 et. seq.] and the laws of the State of Arizona.

Dated and posted on the ground this 21st day of FEBRUARY, 1991

M. Eliase

BY: MICHAEL ELIASSEN, Plant MANAGER

NOTE—This form of notice is for use upon surveyed lands, the claim must conform to such survey by rectilinear subdivisions.

STATE OF ARIZONA, I hereby certify that the within instrument was filed and recorded Fee No.:
County of _____ ss. _____, 19____, at _____ M.

In Docket No. _____, Page _____, at the requ

When recorded mail to:



REQUEST OF
CHEMSTAR INC
CHRISTINE RHODES-RECORDER
FEE : 9.00 PAGES : 2

FEE # 910203762
OFFICIAL RECORDS
COCHISE COUNTY
DATE HOUR
02/27/91 12
stated:

910203762

RECEIVED
B.L.M. AZ STATE OFFICE

MAR 15 '91

9:00 A.M.
PHOENIX, ARIZONA

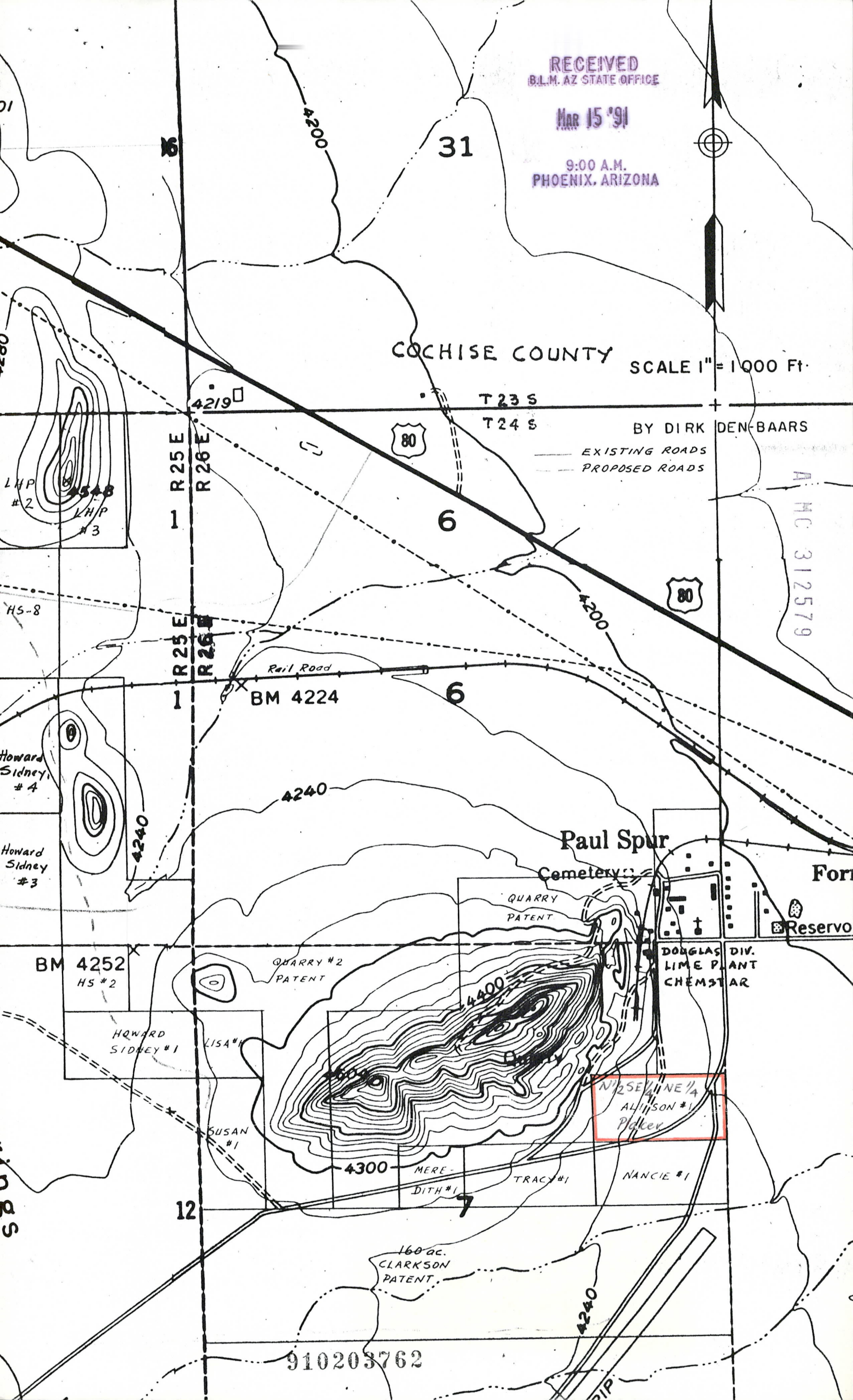
COCHISE COUNTY

SCALE 1" = 1000 FT.

BY DIRK DEN-BAARS

— EXISTING ROADS
- - - PROPOSED ROADS

A MC 312579



31

6

6

6

12

910203762

N 1/2 SE 1/4
ALIISON #1
Picket

160 ac.
CLARKSON
PATENT

DOUGLAS DIV.
LIME PLANT
CHEMSTAR

Paul Spur
Cemetery

QUARRY
PATENT

QUARRY #2
PATENT

BM 4252
HS #2

BM 4224

4219

R 25 E
R 26 E
R 25 E
R 26 E

T 23 S
T 24 S

80

80

LHP #2
LHP #3

HS-8

Howard
Sidney #4

Howard
Sidney #3

HOWARD
SIDNEY #1

LISA #1

SUSAN #1

MERE-
DITH #1

TRACY #1

NANCIE #1

Reservoir

Fort

SPURS

Notice of Mining Location
PLACER CLAIM

RECEIVED
B.L.M. AZ STATE OFFICE

MAR 15 '91

TO ALL WHOM IT MAY CONCERN:

This Placer Mining Claim, the name of which is the HOWARD SYDNEY # 9:00 A.M. PHOENIX, ARIZONA

Placer Mining Claim, situate on lands belonging to the United States of America, and being a form of valuable mineral deposit other than in veins or lodes of quartz was entered

upon and located for the purpose of exploration and purchase by _____

CHEMSTAR, INC. Douglas Plant, Rt. 1, Box 110, DOUGLAS, Az 85607

a US Corporation,

(Locator must insert either "a citizen of the United States" or "who has declared his intention to become a citizen of the United States")
the undersigned, on the 20th day of FEBR, 19 91

I claim 20 acres thereof, and have marked the same on the ground as follows: Beginning at THE SE CORNER OF THIS CLAIM

(If the land be surveyed land, make the starting point a corner of a rectilinear subdivision of such survey)

BEING THE: S 1/2 NE 1/4 NE 1/4 SEC 12, T24S, R25 E, G&SRM

at a POST (post, stone or other monument) where this notice is posted;

thence WEST 1320 feet to a POST

, thence NORTH 660 feet to a

POST, thence EAST 1320 feet to a

POST, thence SOUTH 660

feet to the place of beginning, containing 20 acres, all in

BISBEE

Mining District, in the County of COCHISE, in the State of Arizona,

about 5000 ft. in a WEST-SOUTH-WESTERLY direction from

THE DOUGLAS DIV. LIME PLANT OF CHEMSTAR, INC.

All done under the provisions of Chapter Six of Title XXXII, of the Revised Statutes of the United States [30 U.S.C.A. §21 et. seq.] and the laws of the State of Arizona.

Dated and posted on the ground this 21st day of FEBRUARY, 19 91

M. Elvas

BY: MICHAEL ELIASEN, PLANT MANAGER

NOTE—This form of notice is for use upon surveyed lands, the claim must conform to such survey by rectilinear subdivisions.

STATE OF ARIZONA, } I hereby certify that the within instrument was filed and recorded Fee No.:
County of _____ } ss. _____, 19____, at _____ M.

In Docket No. _____, Page _____, at the request of _____

When recorded mail to: _____



FEE # 910203768
OFFICIAL RECORDS :
COCHISE COUNTY ed:
DATE HOUR
02/27/91 12 ted:

REQUEST OF
CHEMSTAR INC
CHRISTINE RHODES-RECORDER
FEE : 9.00 PAGES : 2 \$ _____

910203768

RECEIVED
B.L.M. AZ STATE OFFICE

MAR 15 '91

9:00 A.M.
PHOENIX, ARIZONA

COCHISE COUNTY

SCALE 1" = 1000 Ft.

T 23 S

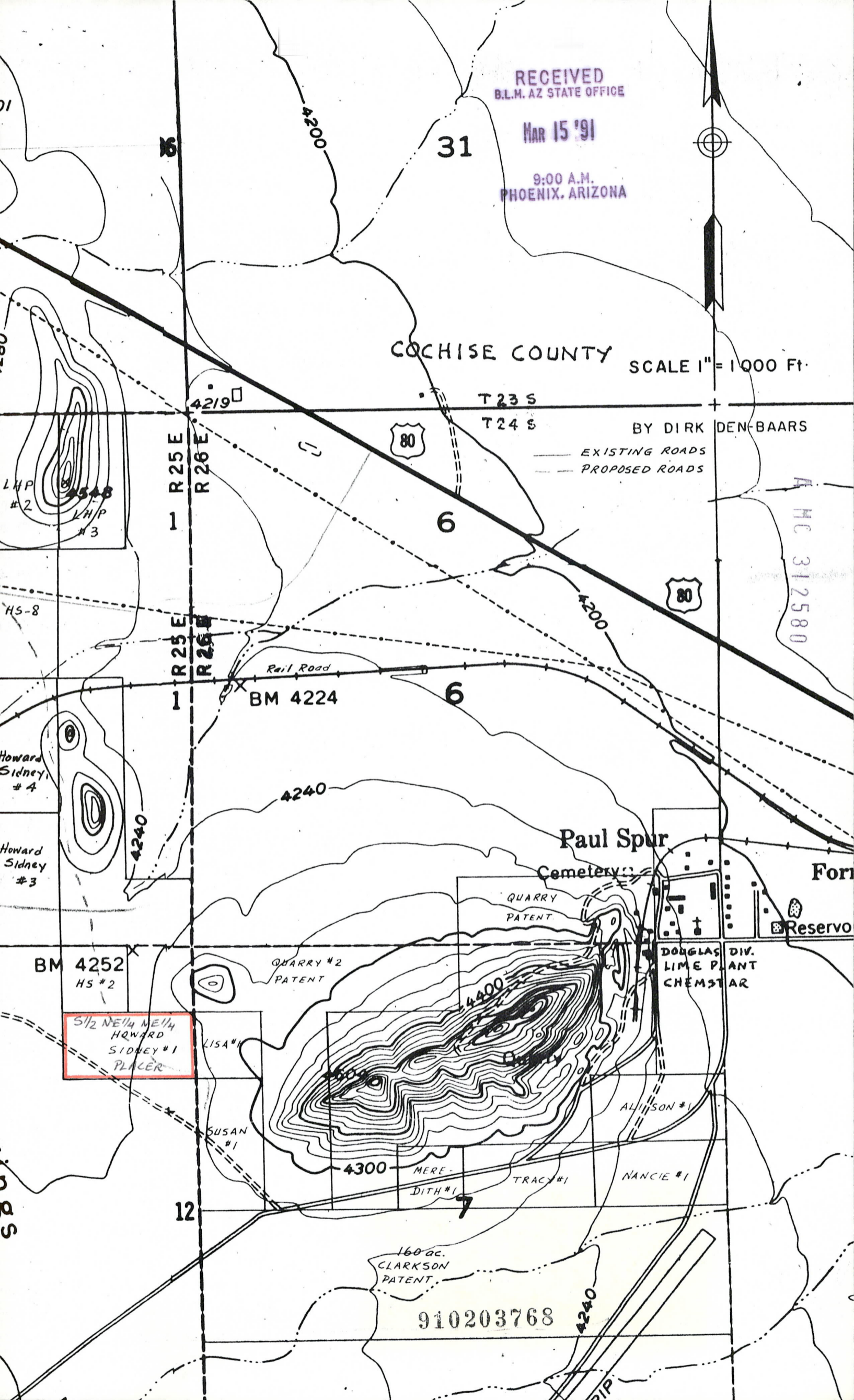
T 24 S

BY DIRK DEN-BAARS

— EXISTING ROADS

- - - PROPOSED ROADS

HC 312580



01

6

31

COCHISE COUNTY

SCALE 1" = 1000 Ft.

T 23 S

T 24 S

BY DIRK DEN-BAARS

— EXISTING ROADS

- - - PROPOSED ROADS

HC 312580

LHP #2
LHP #3

R 25 E
R 26 E

80

6

80

HS-8

R 25 E
R 26 E

Rail Road

BM 4224

6

Howard Sidney #4

Howard Sidney #3

4240

4240

Paul Spur

Cemetery

Form

Reservoir

BM 4252
HS #2

QUARRY #2
PATENT

DOUGLAS DIV.
LIME PLANT
CHEMSTAR

5 1/2 NE 1/4 NE 1/4
HOWARD
SIDNEY #1
PLACER

LISA #1

SUSAN #1

ALLISON #1

4300

MERE-
DITH #1

TRACY #1

NANCIE #1

12

7

160 ac.
CLARKSON
PATENT

910203768

4240

SUSAN

PIP

RECEIVED
B.L.M. AZ STATE OFFICE

Notice of Mining Location PLACER CLAIM

FEB 27 1991 12 AM E
5- 2

MAR 15 '91

TO ALL WHOM IT MAY CONCERN:

This Placer Mining Claim, the name of which is the HOWARD SYDNEY #2
PHOENIX, ARIZONA

Placer Mining Claim, situate on lands belonging to the United States of America, and being a form of valuable mineral deposit other than in veins or lodes of quartz was entered

upon and located for the purpose of exploration and purchase by _____

CHEMSTAR, INC. Douglas Plant, Rt. 1, Box 110, DOUGLAS, Az 85607

a US Corporation,

(Locator must insert either "a citizen of the United States" or "who has declared his intention to become a citizen of the United States")
the undersigned, on the 20th day of FEBR., 1991

I claim 10 acres thereof, and have marked the same on the ground as follows: Beginning at THE SE CORNER OF THIS CLAIM.

(If the land be surveyed land, make the starting point a corner of a rectilinear subdivision of such survey)

BEING THE: NW 1/4 NE 1/4 NE 1/4 Sec. 12, T24S, R25E, G & SRM.

at a POST (post, stone or other monument) where this notice is posted;

thence WEST 660 feet to a POST

, thence NORTH 660 feet to a

POST, thence EAST 660 feet to a

POST, thence SOUTH 660

feet to the place of beginning, containing 10 acres, all in

BISBEE

Mining District, in the County of COCHISE, in the State of Arizona,

about ONE MILE in a WESTERLY direction from

THE DOUGLAS DIV. LIME PLANT OF CHEMSTAR, INC.

All done under the provisions of Chapter Six of Title XXXII, of the Revised Statutes of the United States [30 U.S.C.A. §21 et. seq.] and the laws of the State of Arizona.

Dated and posted on the ground this 21st day of FEBRUARY, 1991

M. Elus

By: MICHAEL ELIASEN, PLANT MANAGER

NOTE—This form of notice is for use upon surveyed lands, the claim must conform to such survey by rectilinear subdivisions.

STATE OF ARIZONA, } I hereby certify that the within instrument was filed and recorded Fee No.:
County of _____ } ss. _____, 19____, at _____ M.

In Docket No. _____, Page _____, at the req

When recorded mail to:



REQUEST OF
CHEMSTAR INC
CHRISTINE RHODES-RECORDER
FEE : 9.00 PAGES : 2

FEE # 910203769
OFFICIAL RECORDS
COCHISE COUNTY
DATE 02/27/91 HOUR 12
ostated:

xed:
pared:
ostated:
\$ _____
S: \$ _____

910203769

RECEIVED
B.L.M. AZ STATE OFFICE

Mar 15 '91

9:00 A.M.
PHOENIX, ARIZONA



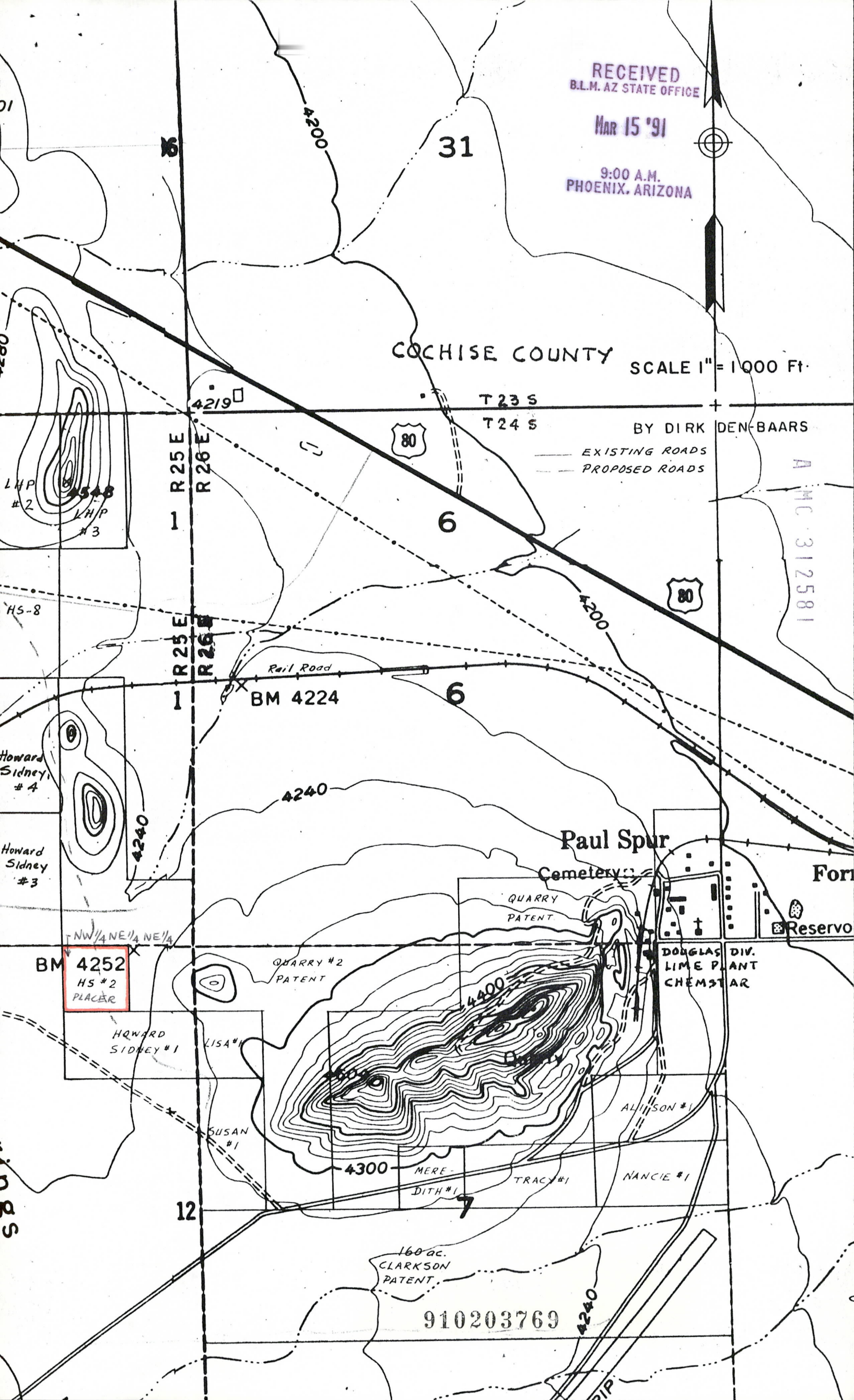
COCHISE COUNTY

SCALE 1" = 1000 Ft.

BY DIRK DEN-BAARS

— EXISTING ROADS
- - - PROPOSED ROADS

A MC 312581



31

6

6

7

12

BM 4252
HS #2
PLACER

910203769

Notice of Mining Location
PLACER CLAIM

Amended
AMC#312582

TO ALL WHOM IT MAY CONCERN:

This Placer Mining Claim, the name of which is the LISA #1

Place Mining Claim, situate on lands belonging to the United State of America, and being a form of valuable mineral deposit other than in veins or lodes of quartz or other rock in place, was entered

upon and located for the purpose of exploration and purchase by _____

CHEMSTAR LIME COMPANY Douglas Plant, Rt. 1, Box 110, Douglas, AZ 85607

a US Corporation

(Locator must insert either "a citizen of the United States" or "who has declared his intention to become a citizen of the United States")
the undersigned, on the 28th day of April, 19 93

I claim 10 acres thereof, and have marked the same on the ground as follows: Beginning at the SE corner of this claim

(If the land be surveyed land, make the starting point a corner of a rectilinear subdivision of such survey)

Being that portion of Lot 1 excluding Mineral Entry Patent 651628

Section 7, Township 24 South, Range 26 East

at a Post (post, stone or other monument) where this notice is posted;

thence West 660 feet to a Post

_____, thence North 660 feet to a

Post, thence East 660 feet to a

Post, thence South 660

feet to the place of beginning, containing 10 acres, all in

Bisbee

Mining District, in the County of Cochise, in the State of Arizona,

about 4500 Feet in a West South-Westerly direction from

the Douglas Division Lime Plant of Chemstar Lime Company

All done under the provisions of Chapter Six of Title XXXII, of the Revised Statutes of the United States [30 U.S.C.A. §21 et. seq.] and the laws of the State of Arizona.

Dated and posted on the ground this 28 day of April, 19 93

Rub V. Vela
Geologist

NOTE—This form of notice is for use upon surveyed lands, the claim must conform to such survey by rectilinear subdivisions.

STATE OF ARIZONA, } I hereby certify that the within instrument was filed and recorded
County of _____ } ss. _____, 19____, at _____ M.

In Docket No. _____, Page _____, at the request of _____

When recorded mail to:

Witness my hand and official seal,

County Recorder

By _____
Deputy Recorder

Fee No.: _____

Indexed: _____

Compared: _____

Photostated: _____

Fee: \$ _____

I. R. S.: \$ _____

RECORDED
STATE OFFICE
APR 29 1993
3:00 AM
PHOENIX, ARIZONA

NAME CHG
ENTERED IN COMPUTER
7-7-93

27

Notice of Mining Location
PLACER CLAIM

RECEIVED
B.L.M. AZ STATE OFFICE

MAR 15 '91

TO ALL WHOM IT MAY CONCERN:

This Placer Mining Claim, the name of which is the LISA # 1

9:00 A.M.
PHOENIX, ARIZONA

Placer Mining Claim, situate on lands belonging to the United States of America, and being a form of valuable mineral deposit other than in veins or lodes of quartz was entered

upon and located for the purpose of exploration and purchase by _____

CHEMSTAR, INC. Douglas Plant, Rt. 1, Box 110, DOUGLAS, Az 85607

a US Corporation,

(Locator must insert either "a citizen of the United States" or "who has declared his intention to become a citizen of the United States")
the undersigned, on the 20th day of FEBR., 1991

I claim 10 acres thereof, and have marked the same on the ground as follows: Beginning at THE SE CORNER OF THIS CLAIM.

(If the land be surveyed land, make the starting point a corner of a rectilinear subdivision of such survey)

BEING THE: SW 1/4 NW 1/4 NW 1/4 of SEC. 7, T24S, R26E, G&SRM

at a POST (post, stone or other monument) where this notice is posted;

thence WEST 660 feet to a POST

, thence NORTH 660 feet to a

POST, thence EAST 660 feet to a

POST, thence SOUTH 660

feet to the place of beginning, containing 10 acres, all in

BISBEE

Mining District, in the County of COCHISE, in the State of Arizona,

about 4500 ft in a WEST SOUTH-WESTERLY direction from

THE DOUGLAS DN. LIME PLANT OF CHEMSTAR, INC.

All done under the provisions of Chapter Six of Title XXXII, of the Revised Statutes of the United States [30 U.S.C.A. §21 et. seq.] and the laws of the State of Arizona.

Dated and posted on the ground this 21st day of FEBRUARY, 1991

M. Elvas

BY: MICHAEL ELVASEN, PLANT MANAGER

NOTE—This form of notice is for use upon surveyed lands, the claim must conform to such survey by rectilinear subdivisions.

STATE OF ARIZONA, } I hereby certify that the within instrument was filed and recorded Fee No.:
County of _____ } ss. _____, 19____, at _____ M.

In Docket No. _____, Page _____, at the:

When recorded mail to:



FEE # 910203767
OFFICIAL RECORDS indexed:
COCHISE COUNTY ompared:
DATE HOUR photostated:
02/27/91 12

REQUEST OF
CHEMSTAR INC
CHRISTINE RHODES-RECORDER
FEE : 9.00 PAGES : 2 Fee: \$ _____
R.S.: \$ _____

910203767

RECEIVED
B.L.M. AZ STATE OFFICE

MAR 15 '91

9:00 A.M.
PHOENIX, ARIZONA

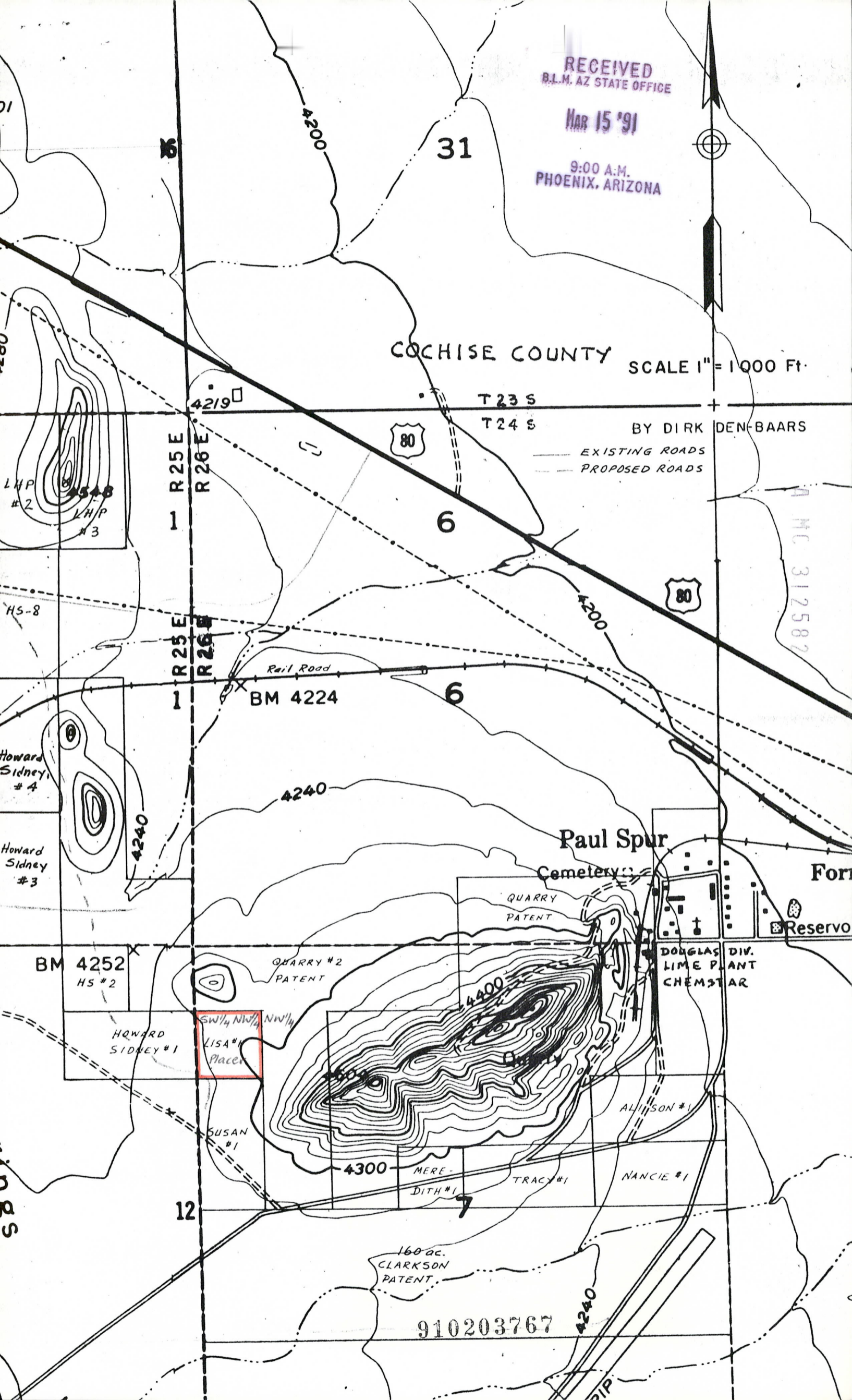
COCHISE COUNTY

SCALE 1" = 1000 Ft.

BY DIRK DEN-BAARS

— EXISTING ROADS
- - - PROPOSED ROADS

A.M.C. 312582



31

T 23 S

T 24 S



6



6

Paul Spur

Cemetery

For

Reservoir

DOUGLAS DIV.
LIME PLANT
CHEMSTAR

QUARRY #2
PATENT

QUARRY
PATENT

BM 4252
HS #2

HOWARD
SIDNEY #1

SW 1/4 NW 1/4
LISA #1
Place

SUSAN
#1

ALLISON #1

4300

MERE-
DITH #1

TRACY #1

NANCIE #1

12

160 ac.
CLARKSON
PATENT

910203767

4240

PIP